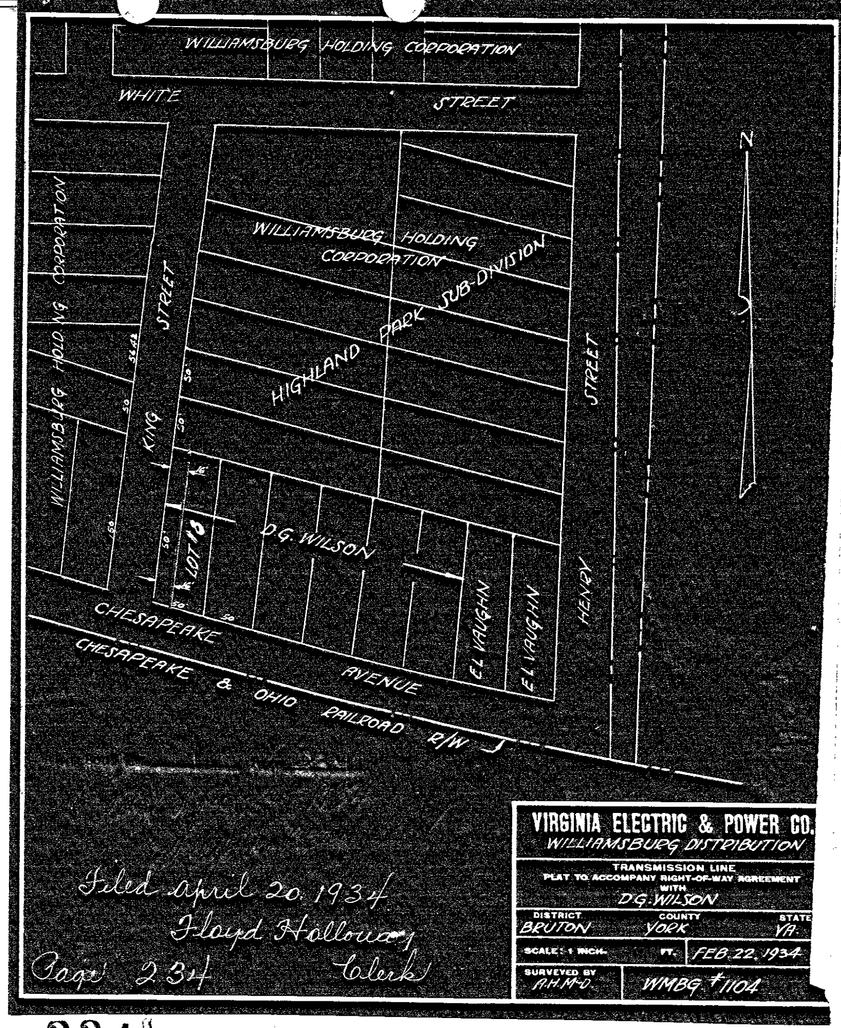

234

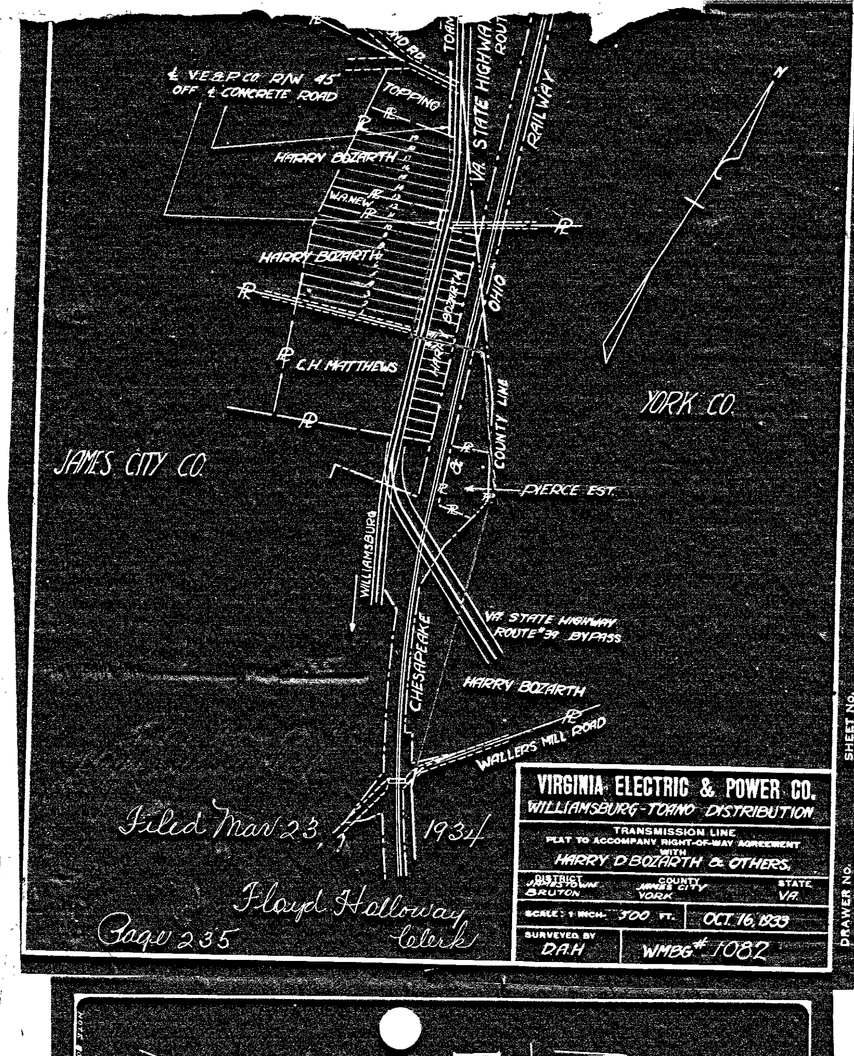

235

236

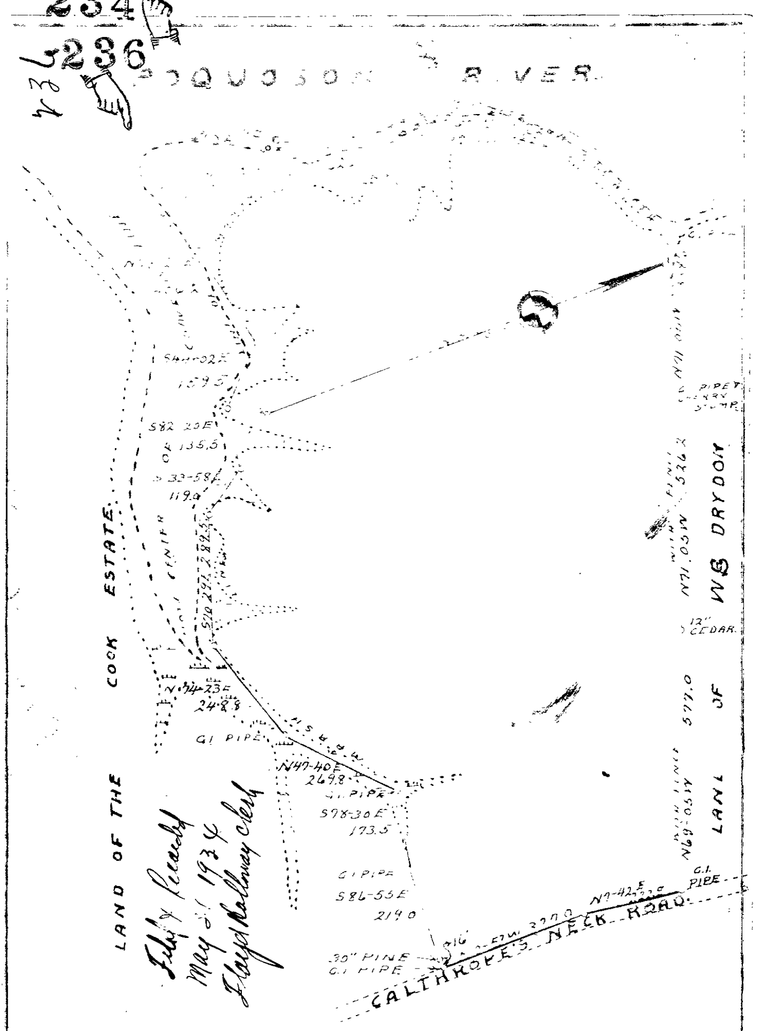

PLAT

SHOWING PROPERTY

OF

H.F. MOORE

SITUATED IN THE POQUOSON DISTRICT OF YORK COUNTY VIRGINIA. THIS TRACT CONTAINS 30.02 ACRES OF HIGHLAND 6.04 ACRE. MARSH 45.06 ACRES OF TIDAL FLATS. TOTAL 41.32 ACRES.

SCALE 1"=200' NOV. 10 1933.

Plat Book No. 1 Page 236

J.M. Cochran
CIVIL ENGINEER

237