See Deed Book No. 75 - page 151

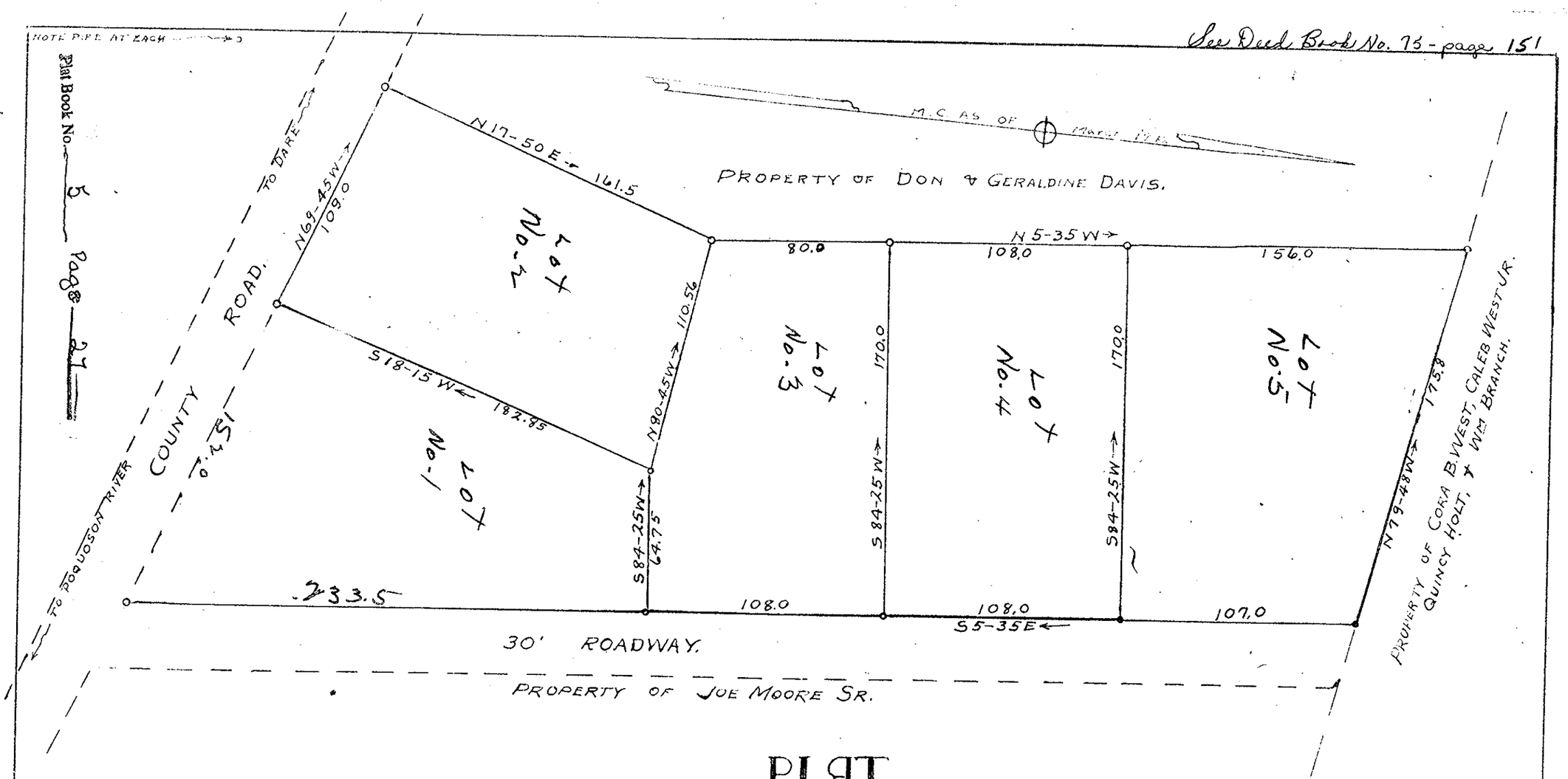

PLAT

PROPERTY OF

J. E. AND R. N. WOOD.

GRAFTON DISTRICT, YORK COUNTY, VIRGINIA.

SCALE: 1" = 50' MAY 10, 1952

J M Cochran

CERTIFIED CIVIL ENGINEER.

Recorded June 26 - Alonza A. Hogg, et ux

See Deed Book No. 75 - page 154

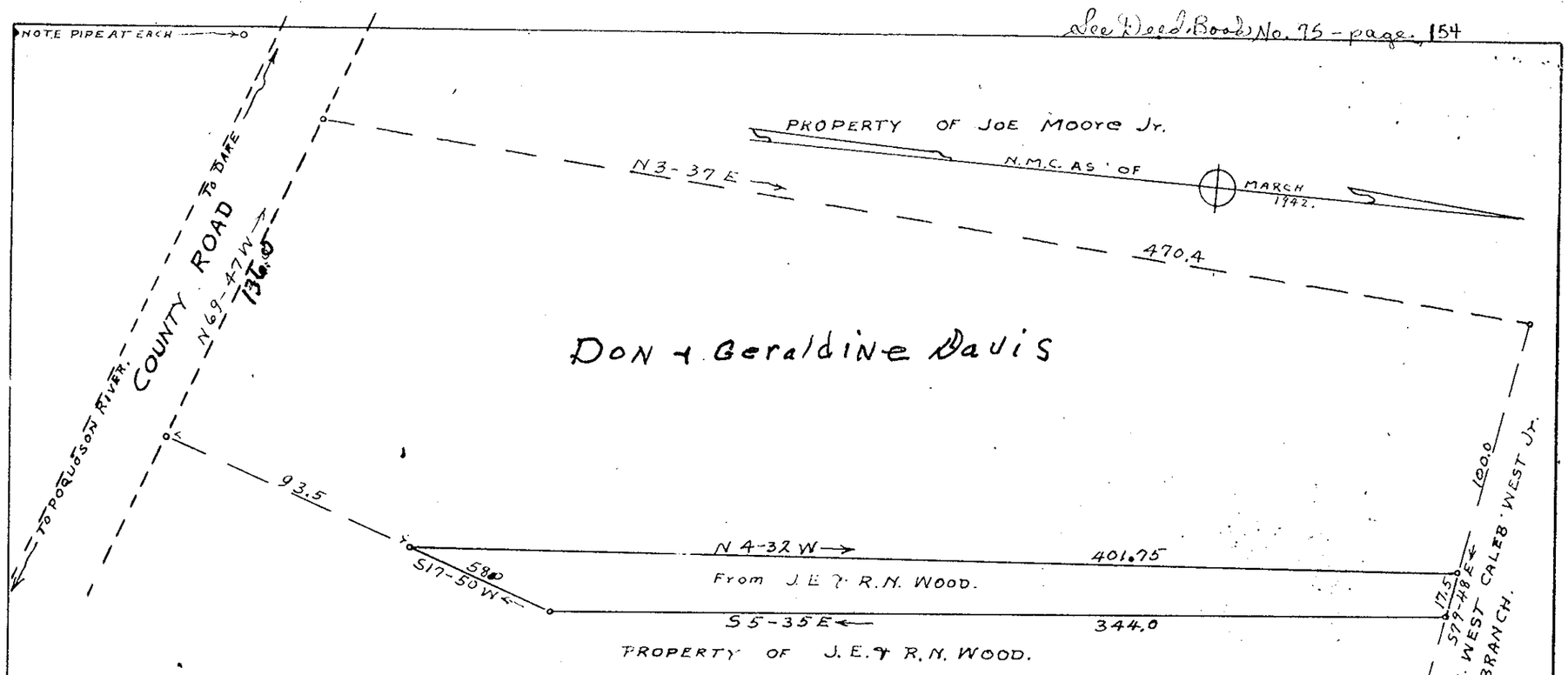

PLAT

PROPERTY OF

DON & GERALDINE DAVIS.

GRAFTON DISTRICT, YORK COUNTY, VIRGINIA.

SCALE: 1" = 50' MAY 12, 1952.

J M Cochran

CERTIFIED CIVIL ENGINEER

Recorded June 26, 1952 - D.D. David & wife

See Deed Book No. 75 - page 153

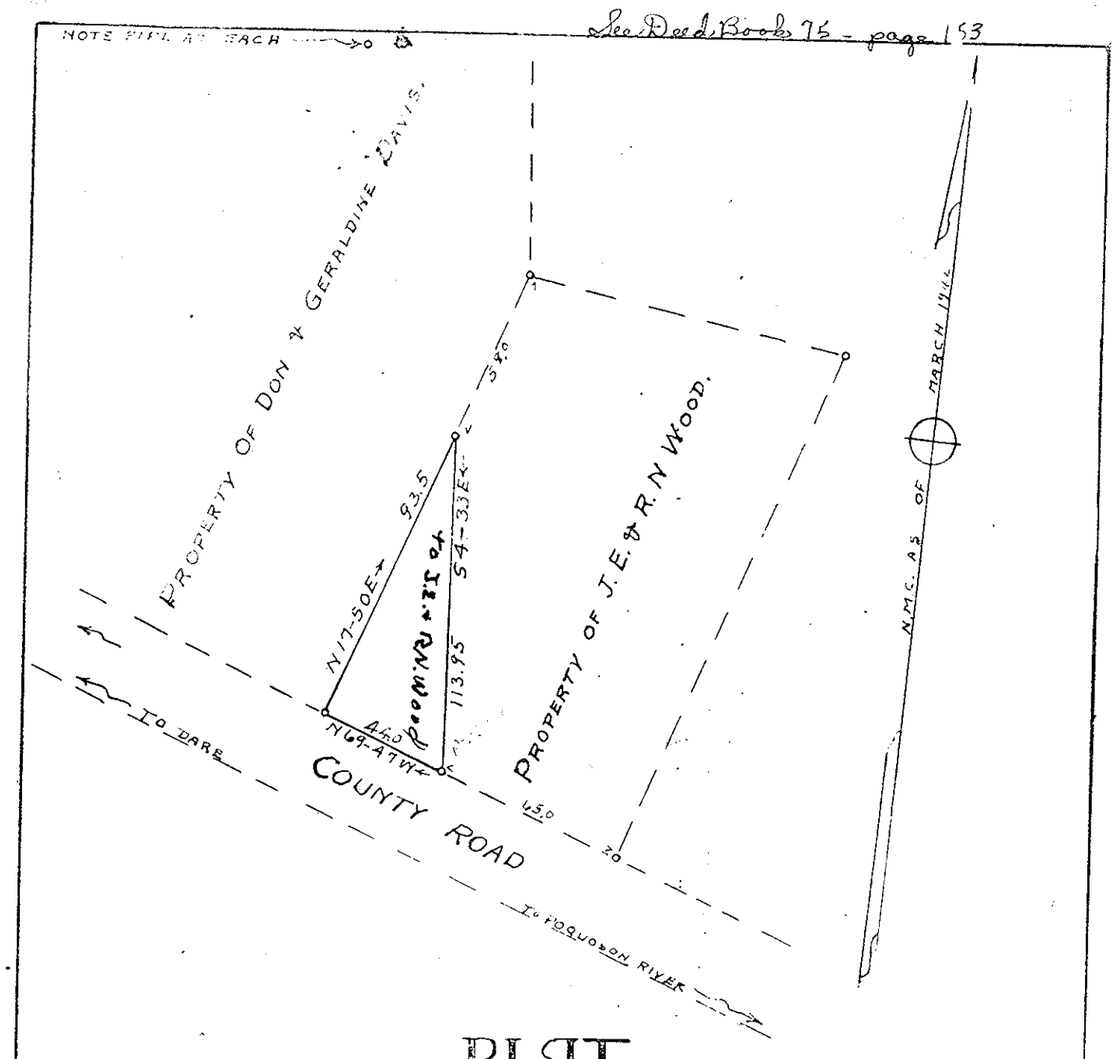

PLAT

PROPERTY OF

J. E. AND R. N. WOOD

GRAFTON DISTRICT, YORK COUNTY, VIRGINIA.

SCALE: 1" = 50' MAY 10, 1952

J M Cochran

CERTIFIED CIVIL ENGINEER

Deed from Don & Geraldine Davis

Plat Book No. 5 Page 27

Recorded June 26, - J.E. Wood & R.N. Wood

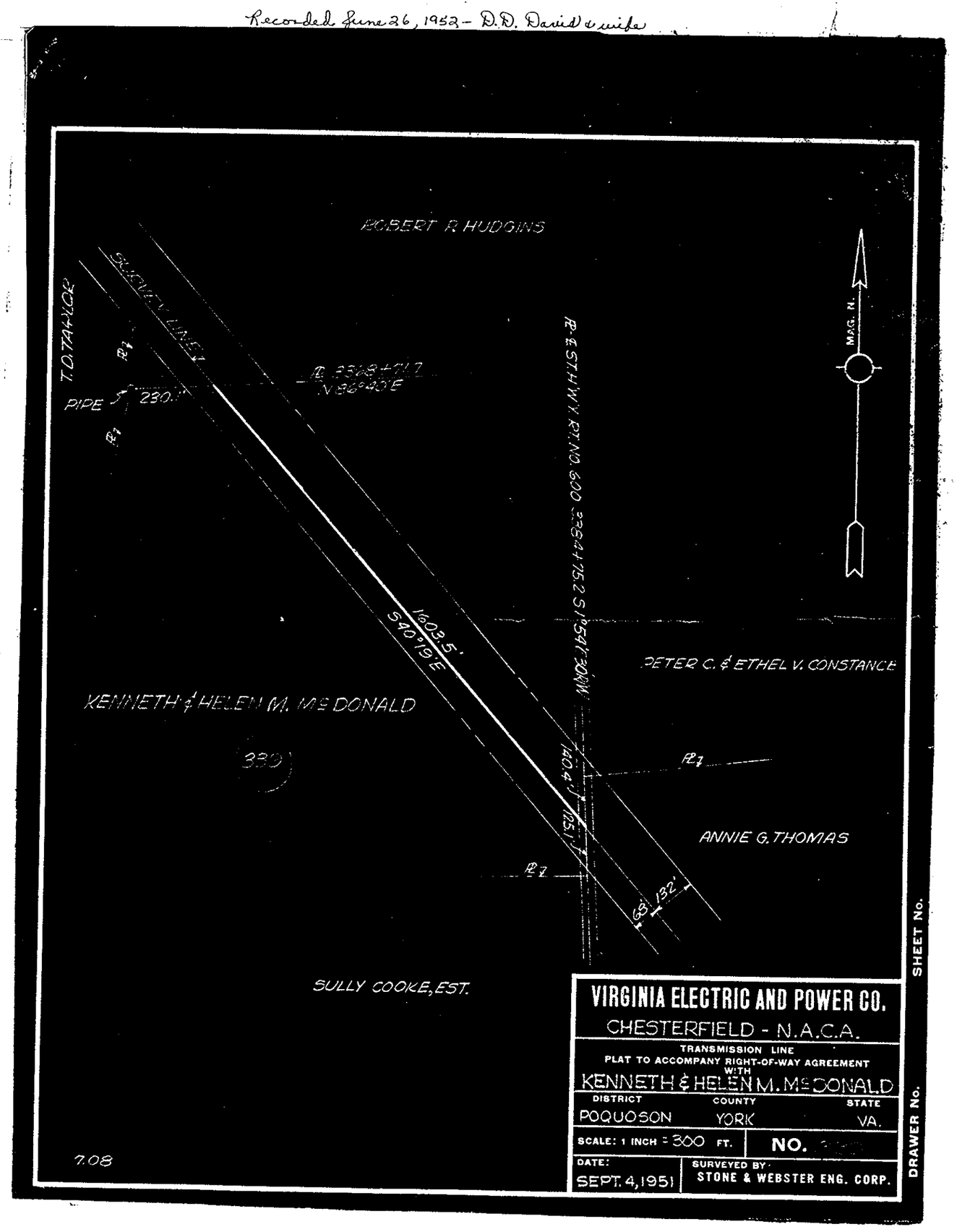

See Deed Book No. 75 - page 151

Plat Book No. 5 Page 27

27