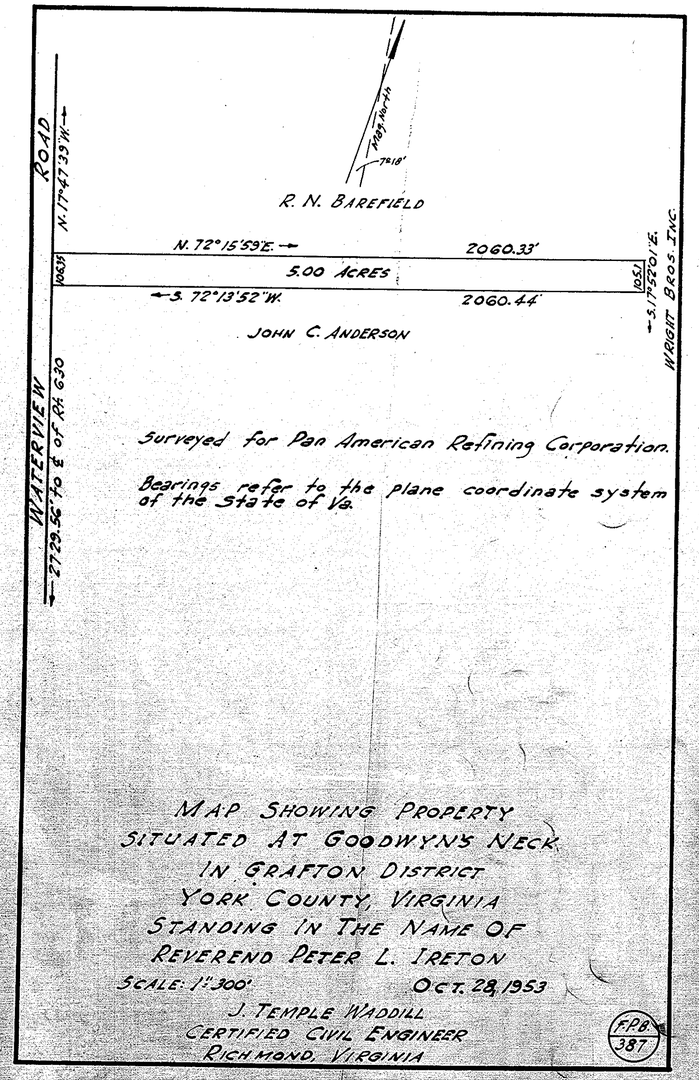
ROAD
WATERVIEW
N. 17°47'39" W.
Magnetic North
7°18'
R. N. BAREFIELD
N. 72°15'59" E.
2060.33'
5.00 ACRES
S. 72°13'52" W.
2060.44'
S. 17°52'01" E.
WRIGHT BROS. INC.
JOHN C. ANDERSON
2729.56' to ℄ of Rt. 630
Surveyed for Pan American Refining Corporation.
Bearings refer to the plane coordinate system of the State of Va.
MAP SHOWING PROPERTY
SITUATED AT GOODWYN'S NECK
IN GRAFTON DISTRICT
YORK COUNTY, VIRGINIA
STANDING IN THE NAME OF
REVEREND PETER L. IRETON
SCALE: 1" = 300'
OCT. 28, 1953
J. TEMPLE WADDILL
CERTIFIED CIVIL ENGINEER
RICHMOND, VIRGINIA
F.P.B. 387

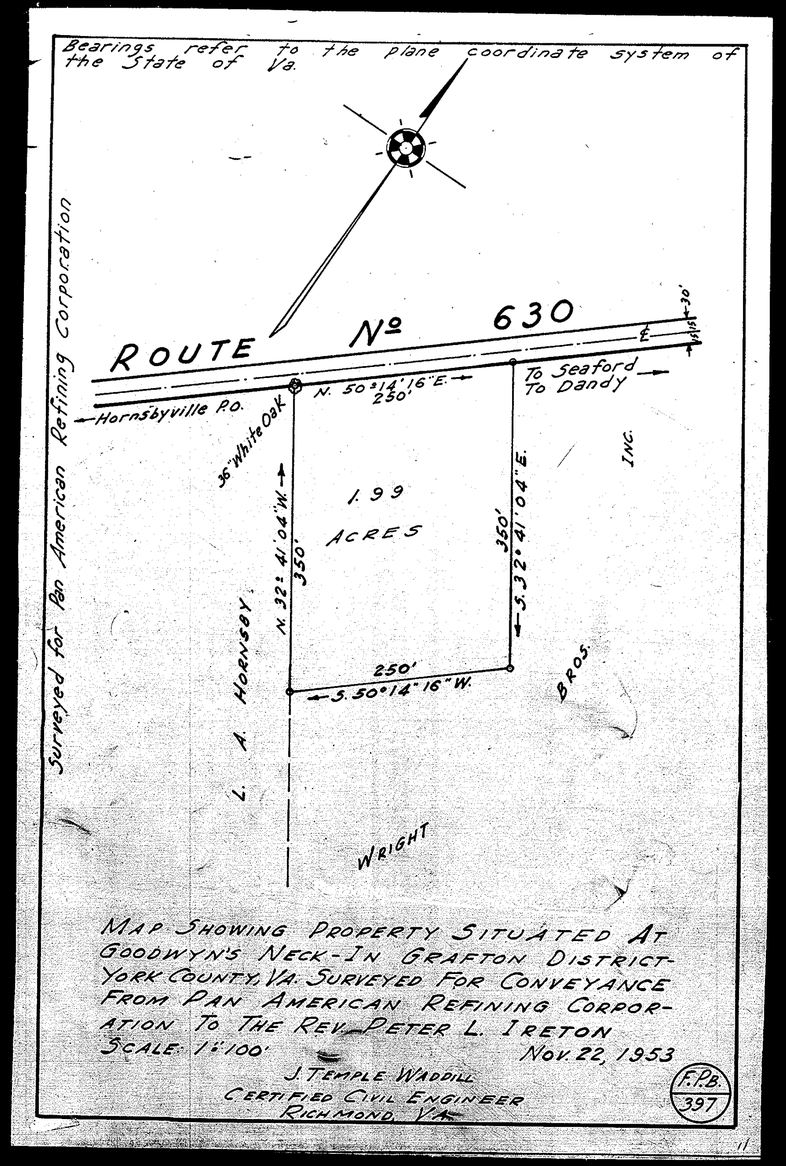
Bearings refer to the plane coordinate system of the State of Va.
ROUTE № 630
To Seaford
To Dandy
Hornsbyville P.O.
N. 50°14'16" E.
250'
36" White Oak
1.99 ACRES
N. 32°41'04" W.
350'
S. 32°41'04" E.
350'
250'
S. 50°14'16" W.
L. A. HORNSBY
WRIGHT BROS. INC.
Surveyed for Pan American Refining Corporation
MAP SHOWING PROPERTY SITUATED AT GOODWYN'S NECK - IN GRAFTON DISTRICT - YORK COUNTY, VA. SURVEYED FOR CONVEYANCE FROM PAN AMERICAN REFINING CORPORATION TO THE REV. PETER L. IRETON
SCALE: 1" = 100'
NOV. 22, 1953
J. TEMPLE WADDILL
CERTIFIED CIVIL ENGINEER
RICHMOND, VA.
F.P.B. 397

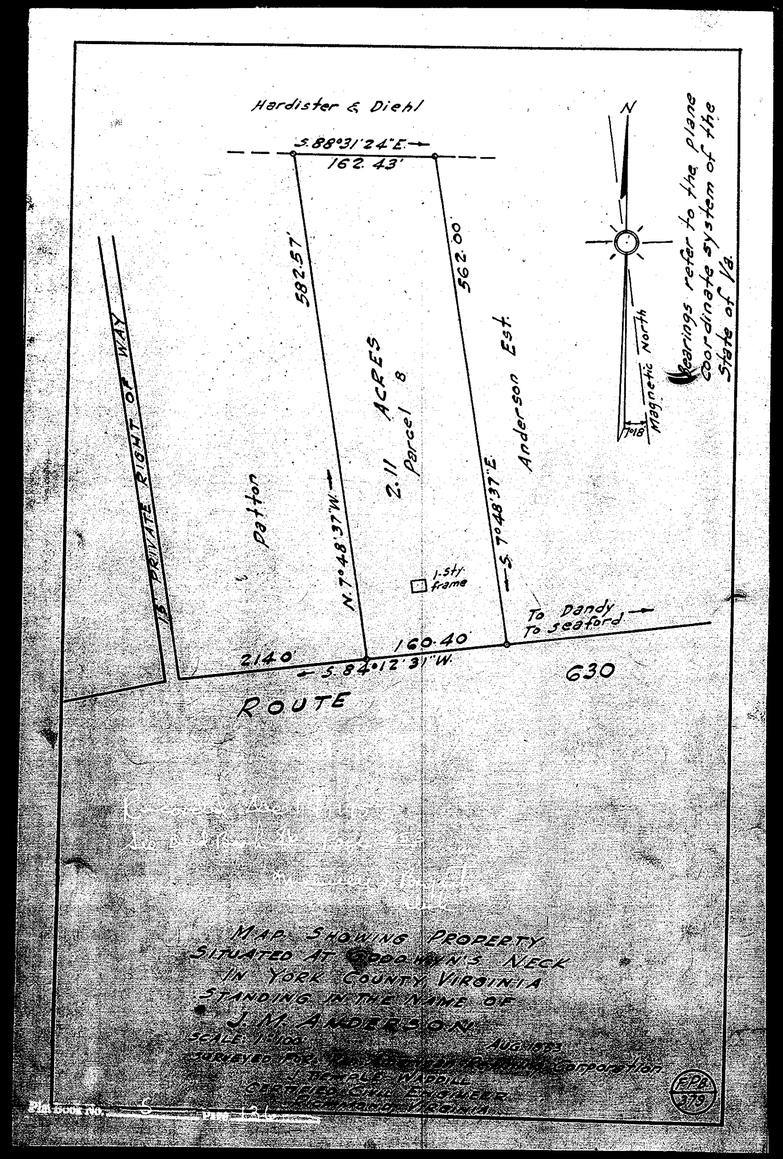
Hardister & Diehl
S. 88°31'24" E.
162.43'
582.57'
562.00'
2.11 ACRES
Parcel 8
Patton
Anderson Est.
N. 7°48'37" W.
S. 7°48'37" E.
1-Sty. frame
Magnetic North
7°18'
Bearings refer to the plane coordinate system of the State of Va.
To Dandy
To Seaford
2140'
160.40'
S. 84°12'31" W.
630
ROUTE
MAP SHOWING PROPERTY
SITUATED AT GOODWYN'S NECK
IN YORK COUNTY, VIRGINIA
STANDING IN THE NAME OF
J. M. ANDERSON
SCALE: 1" = 100'
AUG. 1973
SURVEYED FOR
J. TEMPLE WADDILL
CERTIFIED CIVIL ENGINEER
RICHMOND, VIRGINIA
F.P.B. 379