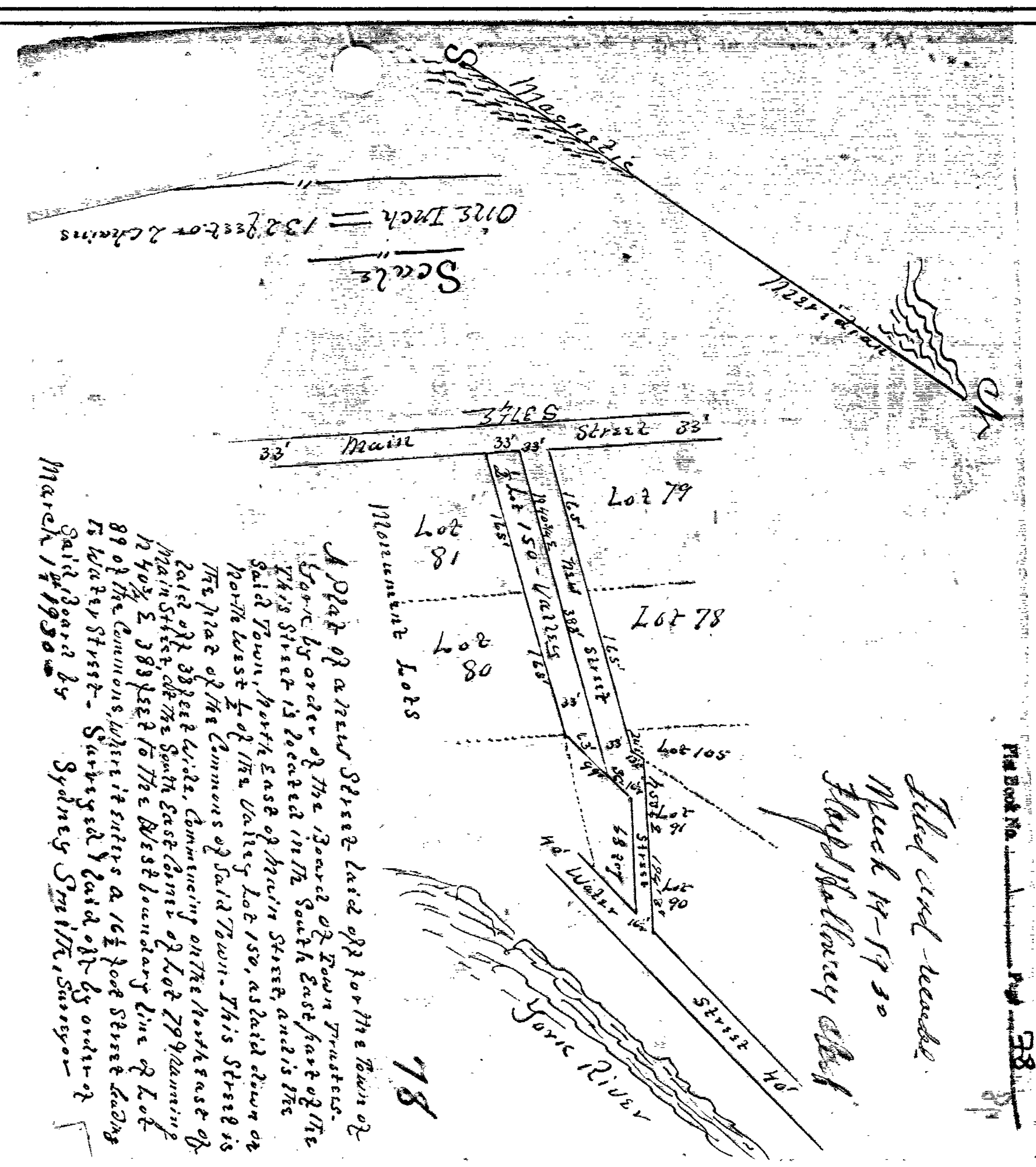
Plat Book No. 1 Page 78
Filed and recorded
March 14-1930
Floyd Holloway Clerk
N
Meridian
Magnetic
S
Scale
One Inch = 132 feet or 2 chains
Main Street 33'
Lot 79
Lot 78
Lot 105
Lot 91
Lot 90
New Street 388'
½ Lot 150 - Valley
Lot 81
Lot 80
Monument Lots
Street
Water
Street 40'
York River
78
A Plat of a new Street laid off for the Town of York by order of the Board of Town Trustees. This Street is located in the South East part of the Said Town, North East of Main Street, and is the North West ½ of the Valley Lot 150, as laid down on The plat of the Commons of Said Town. This Street is laid off 33 feet wide, Commencing on the North East of Main Street, at the South East Corner of Lot 79 & Running N 40¾ E 388 feet to the West boundary line of Lot 89 of the Commons, where it enters a 16½ foot Street leading to Water Street. Surveyed & laid off by order of Said Board by Sydney Smith, Surveyor
March 1st 1930

78


Plat Book No. 1 Page 79
Magnetic
Meridian
Windmill Point or Cedar Cliff
York River
Road
Lot 4C
Lot 3C
Lot 6C
Lot 5C
Lot 7C
Lot 8C
Lot 8B
Lot 6B
Lot 5B
Lot 7B
Part of 7B
Concrete Highway
Water Street
Old Town Limits
Area
Lot 5C .50 Acres
" 6C .49
" 7C .24
" 8C .05
Lot 8B & Part of 7B .50
Part of Street .07
Total Area 1.85 Acres
Plat and Survey of a part of
The North West extension of the Town of
York, York Co. Va. Including Lots 5C, 6C, 7C
8C, 8B & Part of 7B & a Street; Owned by Howard Jessie
and sold to C. K. Weaver
Scale 1" = 132'
Feby 24th 1930
Surveyed by Sydney Smith, Surveyor
79

79

80


to Hampton
Old Road
approx 500 ft.
Dr. Mc. Norton
Highway
Yorktown — Hampton
Mary N. Norton
Lula A. Norton
L. B. Norton
Goosley Road
SHEET NO.
DRAWER NO.
VIRGINIA ELECTRIC & POWER CO.
Proposed Line
TRANSMISSION LINE
PLAT TO ACCOMPANY RIGHT-OF-WAY AGREEMENT WITH
Dr. Mc. Norton
DISTRICT Nelson
COUNTY York
STATE Va
SCALE: 1 INCH-
FT. Yorktown
SURVEYED BY
Wbg. D 12-12-29

81

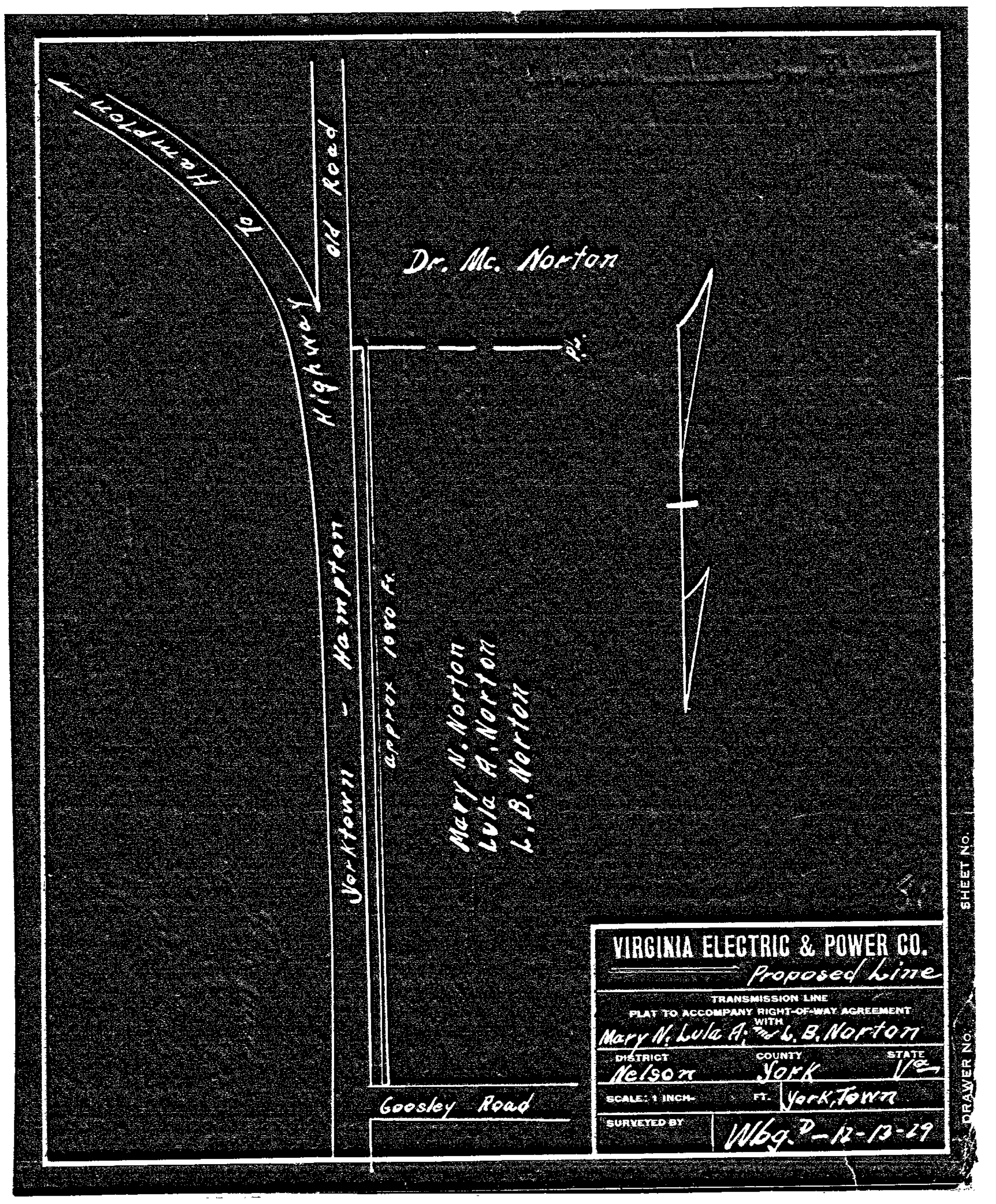
to Hampton
Old Road
Dr. Mc. Norton
Highway
Yorktown - Hampton
approx 1090 ft.
Mary N. Norton
Lula A. Norton
L. B. Norton
Goosley Road
SHEET NO.
DRAWER NO.
VIRGINIA ELECTRIC & POWER CO.
Proposed Line
TRANSMISSION LINE
PLAT TO ACCOMPANY RIGHT-OF-WAY AGREEMENT WITH
Mary N. Lula A. & L. B. Norton
DISTRICT Nelson
COUNTY York
STATE Va.
SCALE: 1 INCH-
FT. York Town
SURVEYED BY
Wbg. D-12-13-29