254

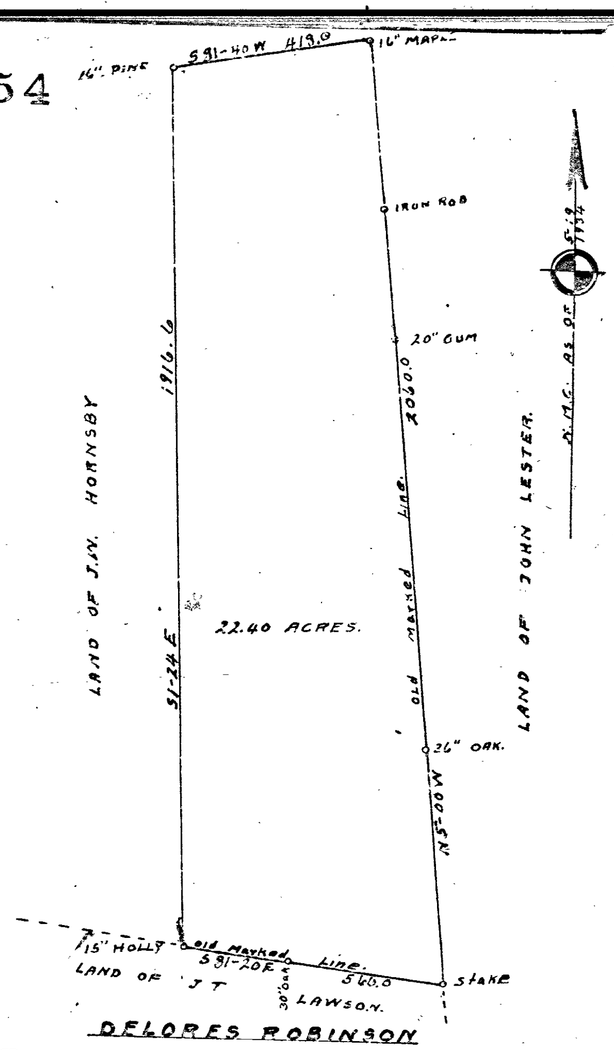

DELORES ROBINSON

PLAT SHOWING A TRACT OF LAND SITUATED IN CRAB NECK, OF THE GRAFTON DISTRICT, OF YORK COUNTY VA. CONTAINING 22.4 ACRES, AS CONVEYED TO DELORES ROBINSON BY ELIZABETH R. WIEL, BY DEED, DATED FEBRUARY 10, 1932. RECORDED IN BOOK 47, PAGE 257, RECORDS OF YORK COUNTY VIRGINIA.

Filed & Recorded October 4th 1934
Floyd Hallway clerk

SCALE 1" = 200' MAY 24-34.

J M Cochran
CERTIFIED CIVIL ENGINEER.

Page 254

255

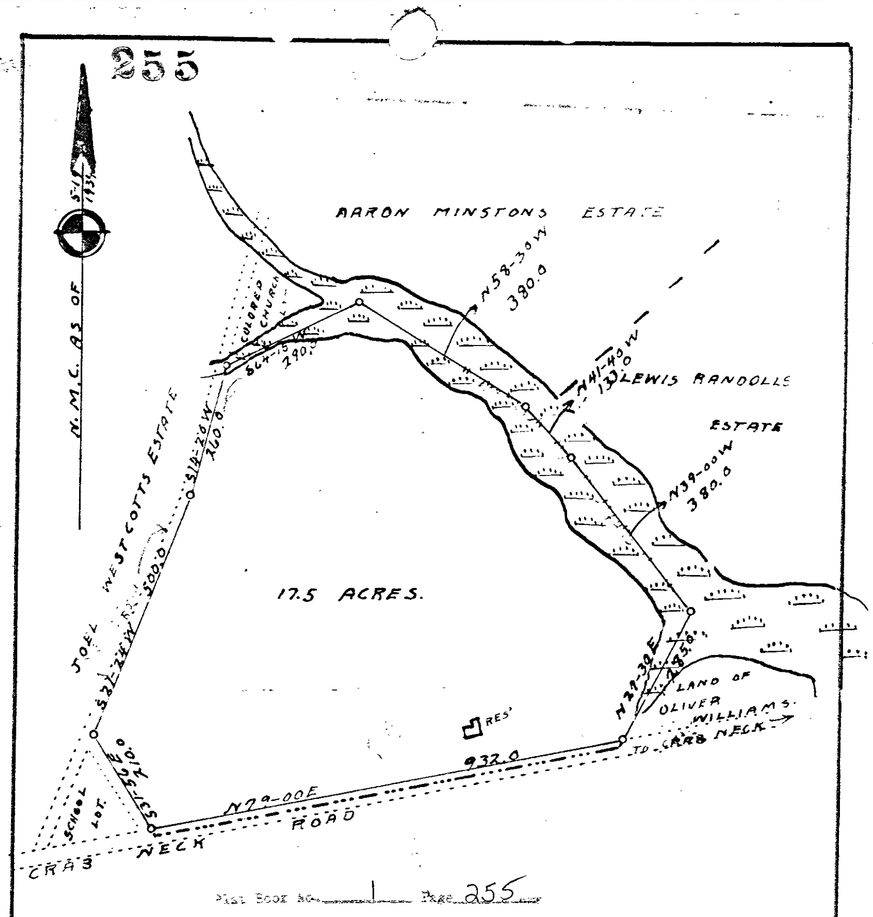

Plat Book No. 1 Page 255

DELORES ROBINSON.

PLAT SHOWING A TRACT OF LAND SITUATED IN CRAB NECK, OF THE GRAFTON DISTRICT, OF YORK COUNTY VA. CONTAINING 17.5 ACRES, AS CONVEYED TO DELORES ROBINSON, BY ELIZABETH R. WIEL, BY DEED DATED FEBRUARY 10, 1932. RECORDED IN BOOK 47, PAGE 257, RECORDS OF YORK COUNTY VIRGINIA.

Filed & Recorded October 4th 1934
Floyd Hallway clerk

SCALE 1" = 200' MAY 22, 1934

J M Cochran
CERTIFIED CIVIL ENGINEER.

Page 255

256