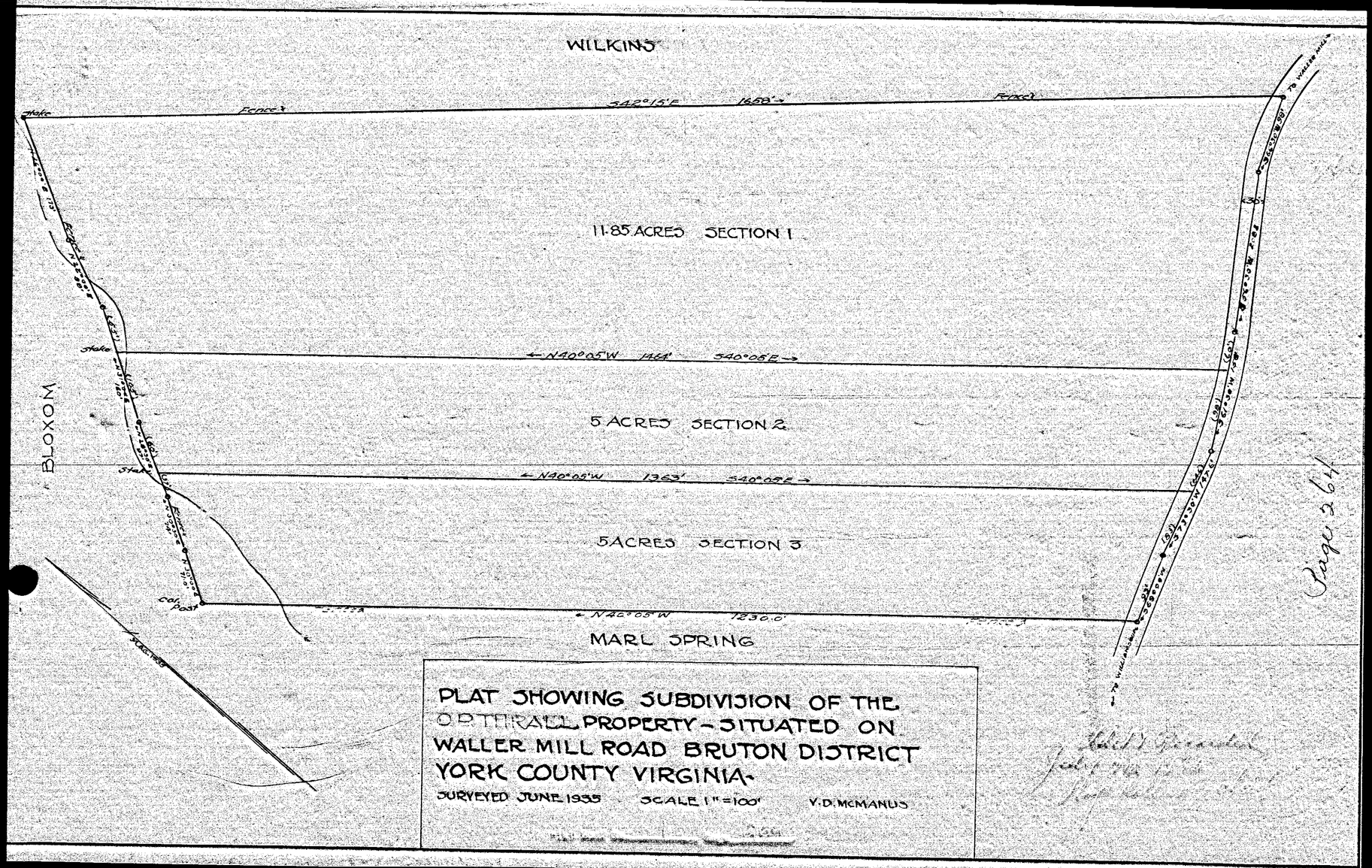
WILKINS
Stake
Fence
S42°15'E 1658'
11.85 ACRES SECTION 1
N40°05'W 1464' S40°05'E
5 ACRES SECTION 2
N40°05'W 1363' S40°05'E
5 ACRES SECTION 3
N40°05'W 1230.0'
MARL SPRING
BLOXOM
Col. Post
PLAT SHOWING SUBDIVISION OF THE
O.P. THRALL PROPERTY - SITUATED ON
WALLER MILL ROAD BRUTON DISTRICT
YORK COUNTY VIRGINIA.
SURVEYED JUNE 1935 SCALE 1" = 100' V.D. McMANUS
Page 264

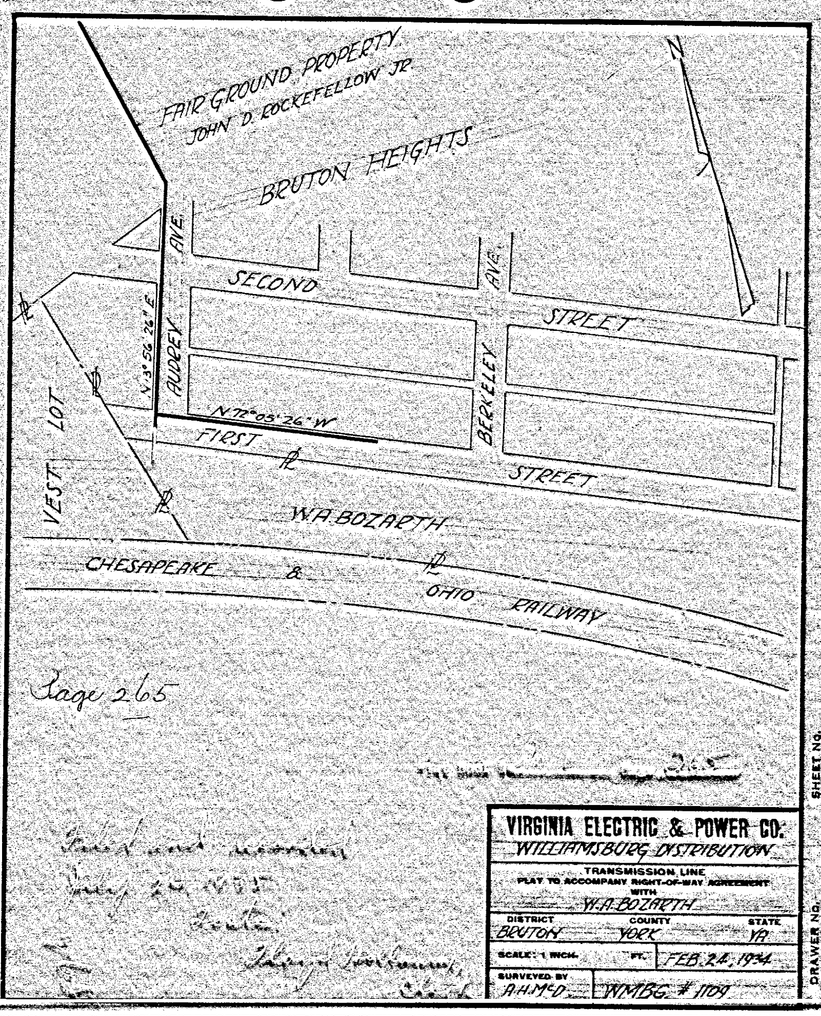
FAIR GROUND PROPERTY
JOHN D. ROCKEFELLOW JR.
BRUTON HEIGHTS
N
SECOND STREET
AUDREY AVE.
BERKELEY AVE.
N 3°56'26" E
N 72°05'26" W
FIRST STREET
VEST LOT
W.A. BOZARTH
CHESAPEAKE & OHIO RAILWAY
Page 265
VIRGINIA ELECTRIC & POWER CO.
WILLIAMSBURG DISTRIBUTION
TRANSMISSION LINE
PLAT TO ACCOMPANY RIGHT-OF-WAY AGREEMENT
WITH
W.A. BOZARTH
DISTRICT BRUTON
COUNTY YORK
STATE VA
SCALE: 1 INCH
FT.
FEB. 24, 1934
SURVEYED BY A.H. McD.
WMBG. #1109
SHEET NO.
DRAWER NO.

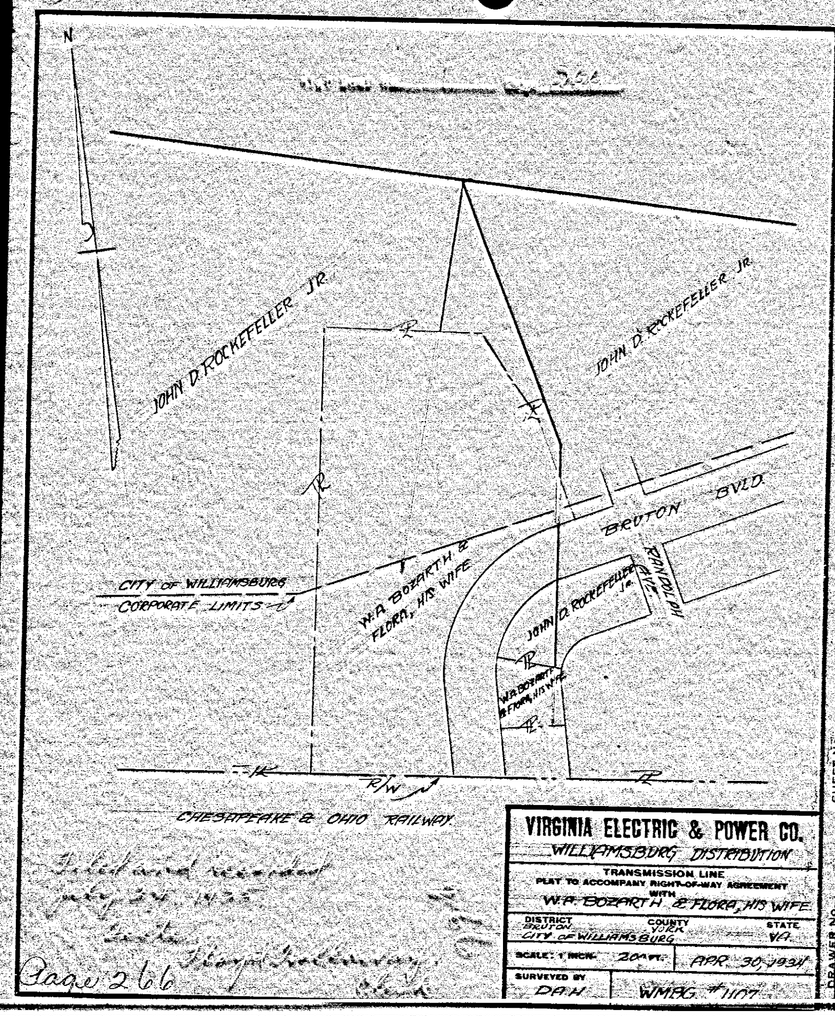
N
JOHN D. ROCKEFELLER JR.
JOHN D. ROCKEFELLER JR.
BRUTON BVLD.
CITY OF WILLIAMSBURG
CORPORATE LIMITS
W.A. BOZARTH & FLORA, HIS WIFE
JOHN D. ROCKEFELLER JR.
RANDOLPH AVE.
R/W
CHESAPEAKE & OHIO RAILWAY
Page 266
VIRGINIA ELECTRIC & POWER CO.
WILLIAMSBURG DISTRIBUTION
TRANSMISSION LINE
PLAT TO ACCOMPANY RIGHT-OF-WAY AGREEMENT
WITH
W.A. BOZARTH & FLORA, HIS WIFE
DISTRICT BRUTON
COUNTY YORK
CITY OF WILLIAMSBURG
STATE VA
SCALE: 1 INCH 200 FT.
APR. 30, 1934
SURVEYED BY D.A.H.
WMBG. #1107
SHEET NO.
DRAWER NO.