TRACT MAP (WITHOUT GRID)
STAGING AREA
NEWPORT NEWS, VIRGINIA

TRACT NO. 4
OWNER OF LAND: HUGH A. CAMPBELL ESTATE
LOCATED IN DENBIGH MAGISTERIAL DISTRICT, WARWICK COUNTY, VA.
DESCRIPTION OF TRACT:
SCALE: 1" = 660'

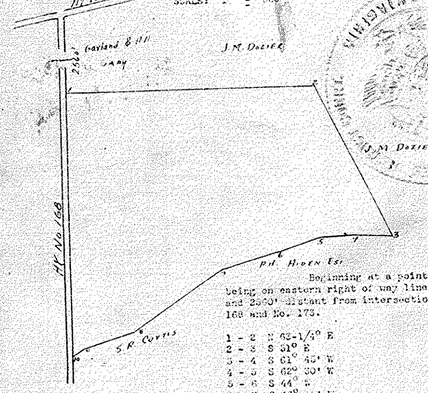

Beginning at a point (1), said point being on eastern right of way line of Highway No. 168 and 2950' distant from intersection of Highway No. 168 and No. 173.

1 - 2	N 62-1/4° E	2210'
2 - 3	S 31° E	1600'
3 - 4	S 61° 45' W	380'
4 - 5	S 42° 30' W	304'
5 - 6	S 44° W	438'
6 - 7	S 46° 10' W	541'
7 - 8	S 28° W	1006'
8 - 9	S 45° 10' W	491'
9 - 10	S 32° W	130'
10 - 1	Northwesterly along eastern right of way line of Highway No. 168	2523

I CERTIFY THAT THIS IS AN ACCURATE MAP OF TRACT NO. 4 BASED ON ACTUAL SURVEY AND PLATS OF RECORD, WHICH SHOWS THIS TRACT TO CONTAIN 116 ACRES, MORE OR LESS, AND I FURTHER CERTIFY THAT THE ABOVE DESCRIBED LAND IS A PORTION OF THE SAME LAND CONVEYED IN A DEED TO HUGH A. CAMPBELL FROM DAVID J. WARD, ARTHUR M. NORTHRUP AND JEAN BORDEN NORTHRUP DATED APRIL 30, 1918 AND RECORDED IN DEED BOOK 41, page 180 IN THE OFFICE OF THE CLERK OF WARWICK COUNTY, VIRGINIA.

Cecil N. Burton — Eng. Draftsman — JUNE 22, 1942
(NAME) (TITLE) (DATE)

9

TRACT MAP (WITHOUT GRID)
STAGING AREA
NEWPORT NEWS, VIRGINIA

Tract No. 16
Owner of Land: J. A. Shield
Located in Denbigh Magisterial Districts, Warwick County, Virginia
Description of Tract:
Scale: 1" - 660'

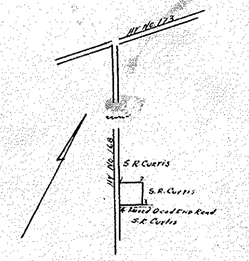

Beginning at point (1), said point being on Eastern right of way line of Highway No. 168, and 5133 feet distant from the intersection of Highways No. 168, ~~page~~ 173.

1 - 2	N 63° E	210'
2 - 3	S 27° E	210'
3- 4	S 63° W	210'
4 - 1	northwesterly along Eastern right-of-way line of Highway No. 168,	210 feet.

I certify that this is an accurate map of Tract No. 16 based on actual survey and plats of record which shows this tract to contain one acre, more or less, and I further certify that the above described land is all that above described land conveyed in a deed from S. R. and Nannie L. Curts to J. A. Shield, dated June 12, 1942, recorded in Deed Book 167, ~~page~~, in the Office of the Clerk of Warwick County, Virginia.

Cecil N. Burton — ENG. DRAFTSMAN — July 9, 1942
(Name) (Title) (Date)

13

TRACT MAP (WITHOUT GRID)
STAGING AREA
NEWPORT NEWS, VIRGINIA

Tract No. 7
Owner of land S. R. Curtis
Located in Denbigh Magisterial District, Warwick County.
Description of Tract:
Scale: 1" - 660'

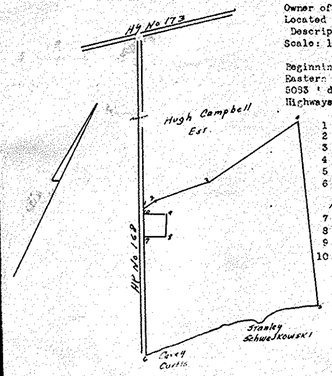

Beginning at point (1), said point being on Eastern right of way line of Highway # 168 5033 ' distant from the intersection of Highways No. 168 and 173.

1 - 2	N 32° E	130'
2 - 3	N 45°10' E	491'
3 - 4	N 28° E	1008'
4 - 5	S 32°15' E	1740'
5 - 6	Southwesterly along Creek	1650'
6 - 7	Northwesterly along Eastern right of line of Highway No.	168, 902 '
7 - 8	N 63° E	210'
8 - 9	N 27° W	210'
9 - 10	S 63° W	210'
10 - 1	Northwesterly along Eastern right of way line of Highways No. 168-50'	

I certify that this is an accurate map of tract number 7 based on acutal survey and plats of record which shows this tract to contain 47.0 acres, more or less, and I further certify that the above described land is a portion of the above described land conveyed in a deed from W. O. and Fannie S. Curtis to S. R. Curtis, dated August 24, 1905 and recorded in Deed Book 25, page 102 in the Office of the Clerk of the Circuit Court of Warwick County, Virginia.

Cecil N. Burton — Eng. Draftsman — July 9, 1942
(Name) (Title) (Date)

11

Plat Book No. 3 Page 55

TRACT MAP (WITHOUT GRID)
STAGING AREA
NEWPORT NEWS, VIRGINIA

TRACT NO. 1
OWNER OF LAND: J. M. DOZIER
LOCATED IN DENBIGH AND POAQUOSON MAGISTERIAL DISTRICTS, WARWICK AND YORK COUNTIES, VIRGINIA
DESCRIPTION OF TRACT:

SCALE: 1" = 660'

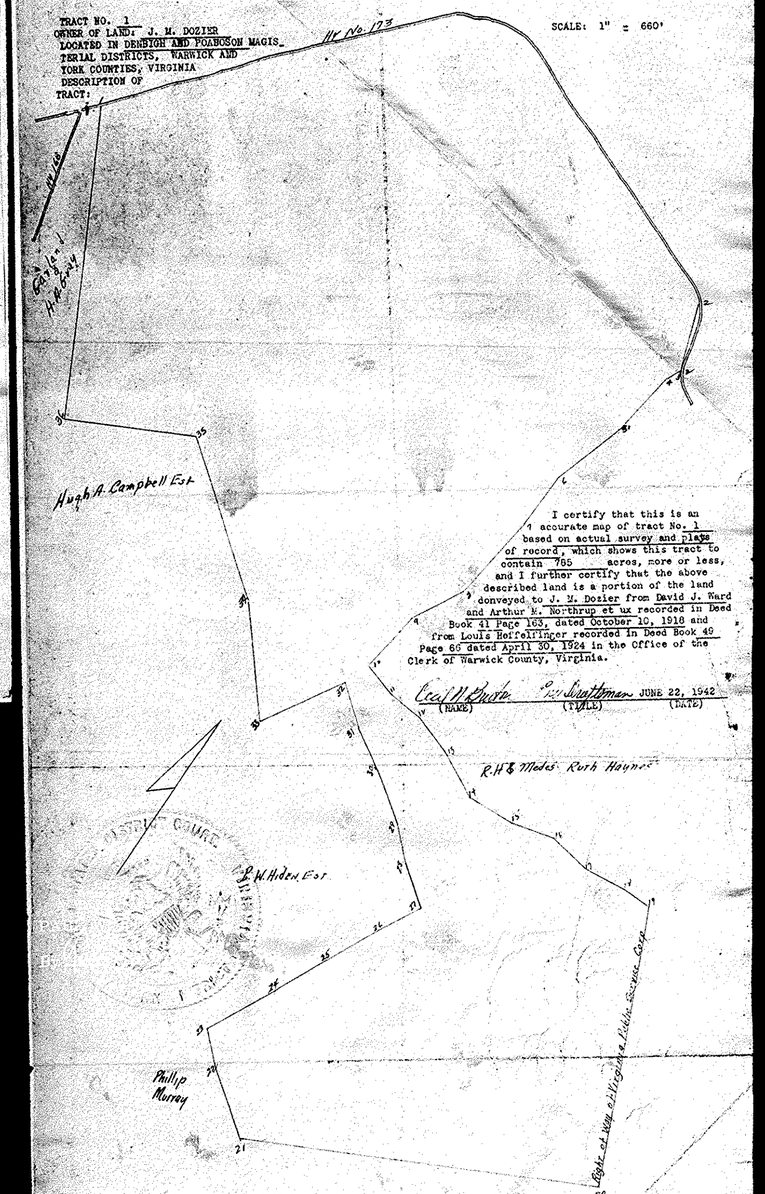

I certify that this is an accurate map of tract No. 1 based on actual survey and plats of record, which shows this tract to contain 765 acres, more or less, and I further certify that the above described land is a portion of the land donveyed to J. M. Dozier from David J. Ward and Arthur M. Northrup et ux recorded in Deed Book 41 Page 183, dated October 10, 1918 and from Louis Heffelfinger recorded in Deed Book 49 Page 66 dated April 30, 1924 in the Office of the Clerk of Warwick County, Virginia.

Cecil N. Burton — Eng. Draftsman — JUNE 22, 1942
(NAME) (TITLE) (DATE)

Beginning at a point (1), said point being on Highway No. 173, 1160' distant in a northeasterly direction from the intersection of Highways No. 168 and No. 173.

1 - 2	Northeasterly along Highway No. 173	6770'	19 - 20	Southwesterly along western right of way line of Va. Public Service Co. Power line	3436'
2 - 3	S 21° E	1250'			
3 - 4	S 30° 49' W	123'			
4 - 5	S 79 46' W	614'	20 - 21	S 64° W	3360'
5 - 6	S 17° 40' W	778'	21 - 22	N 88° 15' W	700'
6 - 7	S 1° 4' W	531'	22 - 23	N 49° 36' W	315'
7 - 8	S 7° 9' W	827'	23 - 24	N 28° 16' E	718'
8 - 9	S 28° 30' W	534'	24 - 25	N 24° 26' E	526'
9 - 10	S 8° 24' W	999'	25 - 26	N 26° 41' E	567'
10 - 11	S 76° 35' E	334'	26 - 27	N 27° 6' E	447'
11 - 12	S 85° 47' E	369'	27 - 28	N 53° 30' W	445'
12 - 13	S 70° 57' E	426'	28 - 29	N 46° 36' W	396'
13 - 14	S 62° 6' E	424'	29 - 30	N 36° 6' W	897'
14 - 15	N 87° 45' E	475'	30 - 31	N 56° 40' W	405'
15 - 16	N 75° 36' E	405'	31 - 32	N 50° 2' W	404'
16 - 17	S 81° 44' E	400'	32 - 33	S 31° W	862'
17 - 18	N 83° 78' E	435'	33 - 34	N 37° W	1120'
18 - 19	N 89° 55' E	270'	34 - 35	N 51° W	1600'
			35 - 36	S 63-1/2° W	1000'
			36 - 1	N 21-1/2° W.	2960'

TRACT MAP (WITHOUT GRID)
STAGING AREA
NEWPORT NEWS, VIRGINIA

Tract No. 5
Owner of Land: Phillip W. Murray
Located in Denbigh Magisterial District, Warwick County, Virginia
Description of Tract:
Scale: 1" - 660'

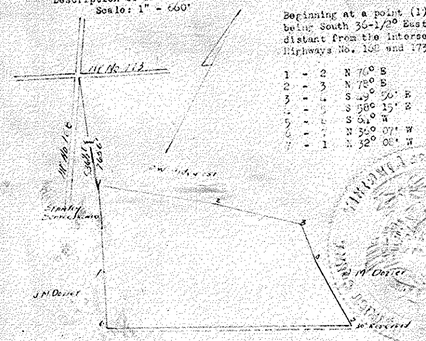

Beginning at a point (1), said point being South 36-1/2° East and 7650' distant from the intersection of Highways No. 168 and 173.

1 - 2	N 70° E	1150'
2 - 3	N 72° E	760'
3 - 4	S 19° 50' E	315'
4 - 5	S 58° 15' E	700'
5 - 6	S 64° W	2240'
6 - 7	N 32° 07' W	300'
7 - 1	N 32° 00' W	1320'

I certify that this is an accurate map of Tract No. 5 based on actual survey and plats of record, which shows this tract to contain 52 acres, more or less, and I further certify that the above described land is a portion of the same land conveyed in a deed from the 1st National Bank of Newport News to Phillip W. Murray, dated July 15, 1937, and recorded in Deed Book 71, Page 231, in the Office of the Clerk of Warwick County, Virginia.

Cecil N. Burton — Eng. Draftsman — July 9, 1942
(Name) (Title) (Date)

10

TRACT MAP (WITHOUT GRID)
STAGING AREA
NEWPORT NEWS, VIRGINIA

TRACT NO. 9
OWNER OF LAND: J. M. DOZIER
LOCATED IN DENBIGH [redacted] MAGISTERIAL DISTRICT, WARWICK [redacted]
COUNTY, VIRGINIA
DESCRIPTION OF TRACT.
SCALE: 1" - 660'

Beginning at a point (1), said point being on Highway No. 168, 8260' distant from the intersection of Highways No. 168 and 173.

1 - 2	N 60-1/2° E	300'
2 - 3	N 53-1/4° E	370'
3 - 4	N 45-1/2° E	135'
4 - 5	N 35° E	230'
5 - 6	N 32-1/2° E	342'
6 - 7	S 32° 08' E	628'
7 - 8	S 36° 07' E	300'
8 - 9	S 64° W	1340'
9 - 1	Northwesterly along Eastern R/W line of Highway No. 168	620'

I certify that this is an accurate map of Tract No. 9 based on actual survey and plats of record, which shows this tract to contain 24 acres, more or less, and is a portion of the same land conveyed in deeds to J. M. Dozier from David J. Ward and Arthur M. Northrup, Et ux in Deed Book 41, page 183, dated October 10, 1918 and Louis Heffelfinger in deed book 49, page 66, dated April 30, 1924, recorded in the Office of the Clerk of Warwick County, Virginia.

Cecil N. Burton — ENG. DRAFTSMAN — AUGUST 18, 1942
NAME TITLE DATE

12