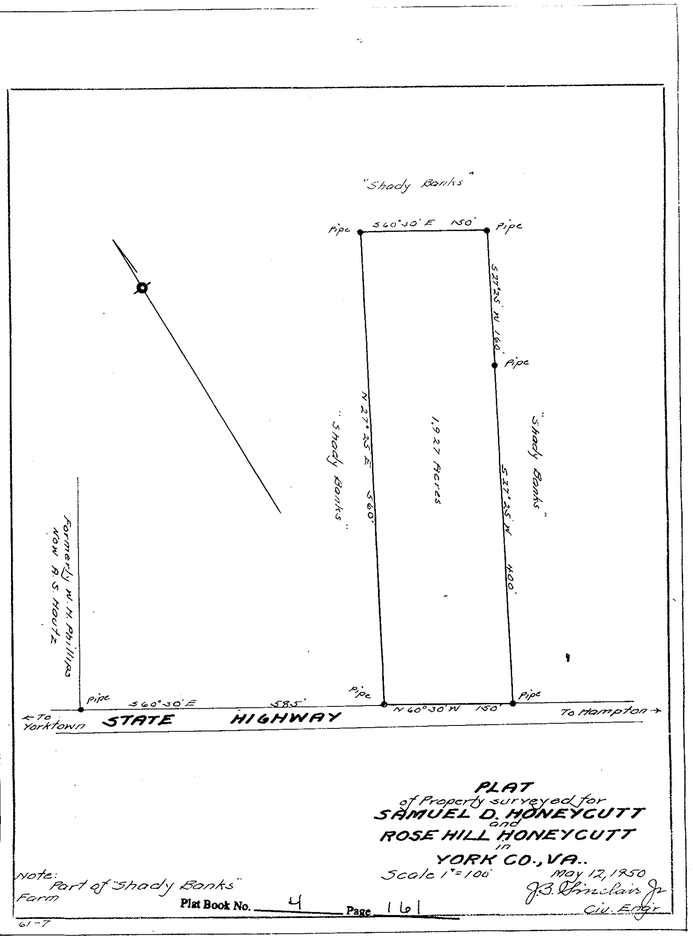
"Shady Banks"
Pipe
S60°30'E 150'
Pipe
S22°25'W 360'
Pipe
N22°25'E 360'
S22°25'W 420'
"Shady Banks"
"Shady Banks"
1.927 Acres
Property of J. M. Hopkins
Pipe
S60°30'E 585'
Pipe
N60°30'W 150'
Pipe
← To Yorktown
STATE HIGHWAY
To Hampton →
PLAT
of Property surveyed for
SAMUEL D. HONEYCUTT
and
ROSE HILL HONEYCUTT
in
YORK CO., VA.
Scale 1"=100'
May 12, 1950
J. B. Sinclair Jr.
Civ. Engr.
Note: Part of "Shady Banks" Farm
Plat Book No. 4 Page 161

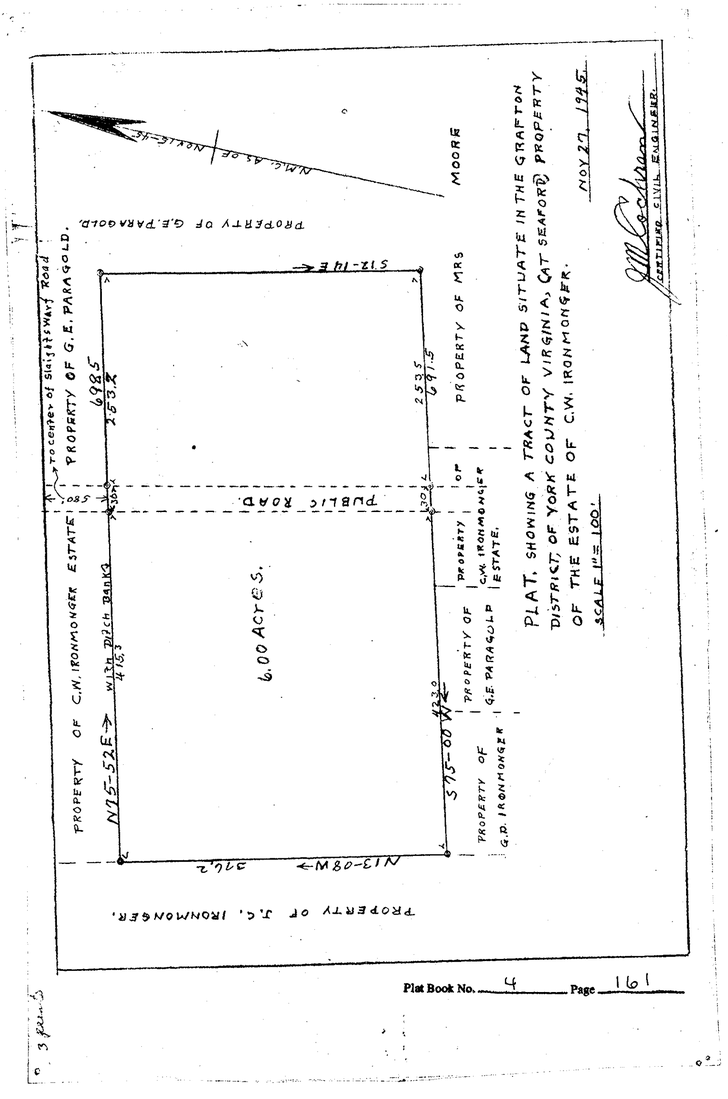
MOORE
NME. AS OF NOV. 1-45
PROPERTY OF G.E. PARAGOLD.
To Center of Sleightswharf Road
PROPERTY OF G. E. PARAGOLD.
S12-14E
6985
253.2
2535
691.5
PROPERTY OF MRS
PUBLIC ROAD.
1085
350
320
PROPERTY OF C.W. IRONMONGER ESTATE.
6.00 ACRES.
with Pitch Bank
418.3
N75-52E
S75-00W
4230
PROPERTY OF C.W. IRONMONGER ESTATE.
PROPERTY OF G.E. PARAGOLD
PROPERTY OF G.D. IRONMONGER
N13-08W
3762
PROPERTY OF J.C. IRONMONGER.
PLAT, SHOWING A TRACT OF LAND SITUATE IN THE GRAFTON DISTRICT, OF YORK COUNTY VIRGINIA, (NEAR SEAFORD) PROPERTY OF THE ESTATE OF C.W. IRONMONGER.
SCALE 1"=100'
NOV 27, 1945.
CERTIFIED CIVIL ENGINEER.
Plat Book No. 4 Page 161


Plat Book No. 4 Page 161
PROPERTY OF C.W. IRONMONGER ESTATE.
NME. AS OF MAY 1-45
2833.0
2872.0
TO SLEIGHT'S WHARF
PUBLIC
162.8 To ROAD
PROPERTY OF GEORGE E. PARAGOLD.
TEAGLE.
24" M. Oak
10.63 Acres.
N 8-15W
S8-15E
PROPERTY OF MYS S. E.
N87-53W
1653
PROPERTY OF MYS M. E. CROCKETT
PLAT, SHOWING A TRACT OF LAND SITUATE IN THE GRAFTON VIRGINIA. (NEAR SEAFORD) PROPERTY OF THE ESTATE OF C. W. IRONMONGER.
SCALE 1"=200'
NOV 28 1945
CERTIFIED CIVIL ENGINEER.