D.B. #70 p 43

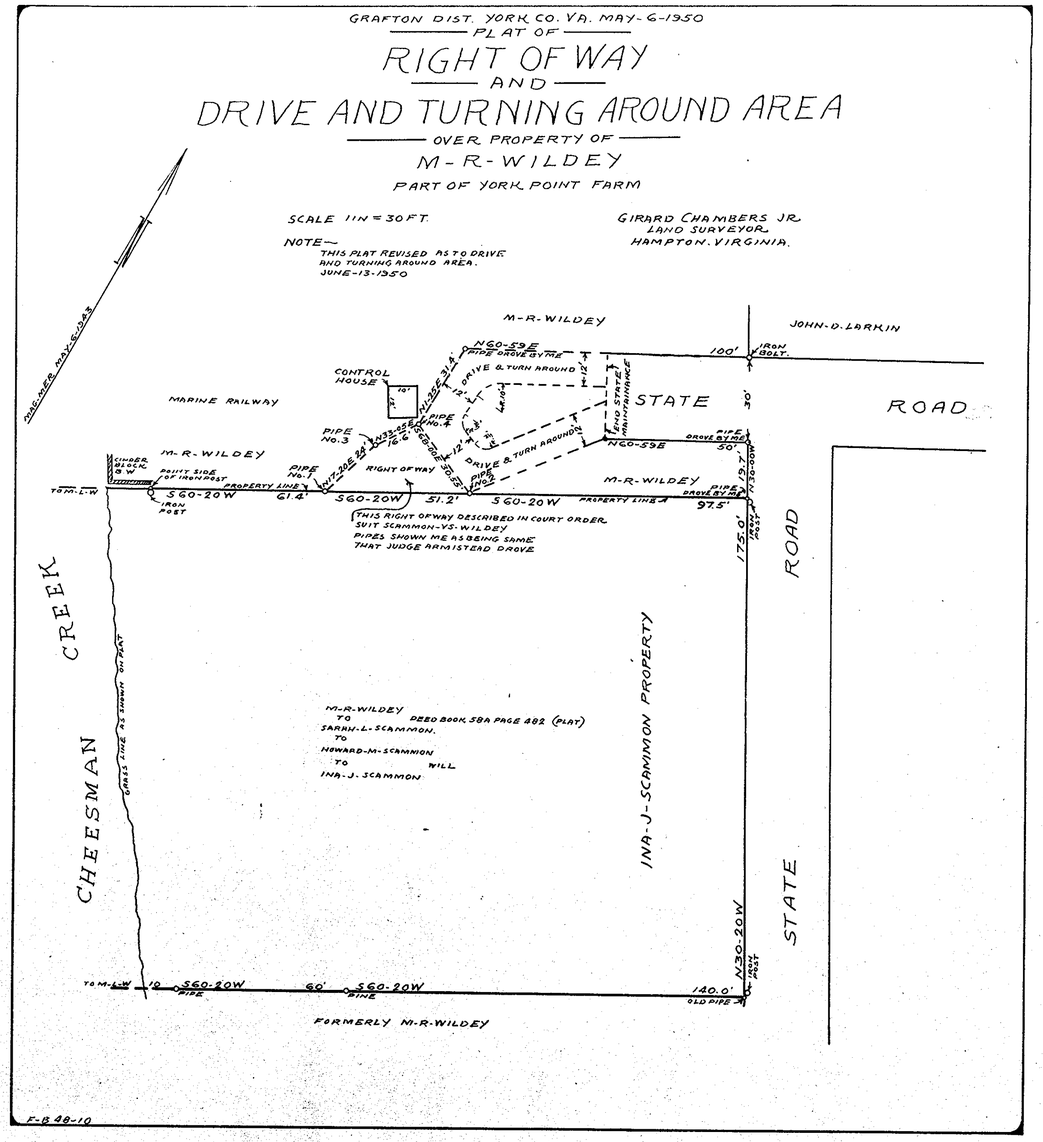
GRAFTON DIST. YORK CO. VA. MAY-6-1950
PLAT OF
RIGHT OF WAY
AND
DRIVE AND TURNING AROUND AREA
OVER PROPERTY OF
M-R-WILDEY
PART OF YORK POINT FARM
SCALE 1IN = 30FT.
NOTE—
THIS PLAT REVISED AS TO DRIVE AND TURNING AROUND AREA. JUNE-13-1950
GIRARD CHAMBERS JR. LAND SURVEYOR HAMPTON. VIRGINIA.
M-R-WILDEY
JOHN-D. LARKIN
MARINE RAILWAY
CONTROL HOUSE
STATE
ROAD
M-R-WILDEY
RIGHT OF WAY
PROPERTY LINE
S60-20W
61.4'
51.2'
97.5'
THIS RIGHT OF WAY DESCRIBED IN COURT ORDER SUIT SCAMMON-VS-WILDEY
PIPES SHOWN ME AS BEING SAME THAT JUDGE ARMISTEAD DROVE
CREEK
CHEESMAN
INA-J-SCAMMON PROPERTY
STATE
ROAD
M-R-WILDEY TO SARAH-L-SCAMMON. TO HOWARD-M-SCAMMON TO INA-J-SCAMMON
DEED BOOK 58A PAGE 482 (PLAT)
FORMERLY M-R-WILDEY
F-B 48-10

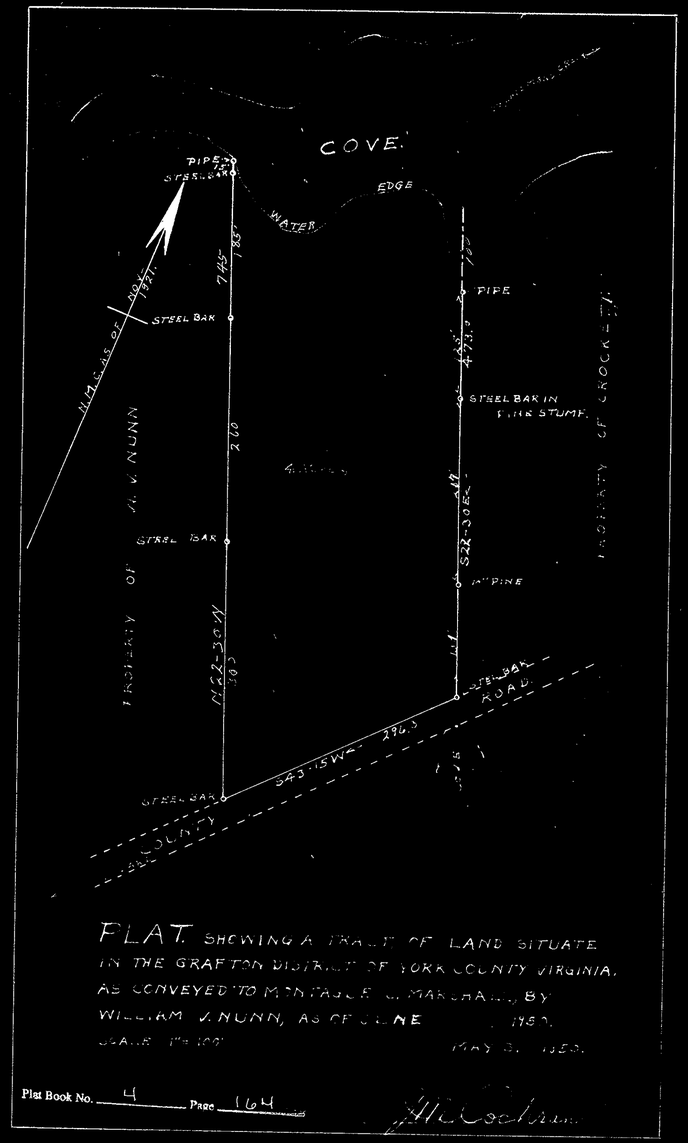
COVE
EDGE
WATER
PIPE
STEEL BAR
STEEL BAR IN PINE STUMP
PROPERTY OF N. V. NUNN
PROPERTY OF CROCKETT
N22-30W
S22-30E
S43-15W
296.3
PLAT SHOWING A TRACT OF LAND SITUATE IN THE GRAFTON DISTRICT OF YORK COUNTY VIRGINIA, AS CONVEYED TO MONTAGUE C. MARSHALL, BY WILLIAM V. NUNN, AS OF JUNE 1950.
SCALE 1" = 100'
MAY 3, 1950.
Plat Book No. 4 Page 164


D B # 70 p 33
N
To Richmond
BYPASS ROAD ROUTE #60
To Newport News
R. N. MATTHEWS
JOHN DYE
HARRY ZAHN
Plat Book No. 4 Page 164
CENTER LINE OF RIGHT OF WAY
VEPCO FORM NO. 19
VIRGINIA ELECTRIC AND POWER COMPANY
PLAT TO ACCOMPANY RIGHT-OF-WAY AGREEMENT
DISTRICT
DISTRICT
COUNTY
STATE
OFFICE
NO.