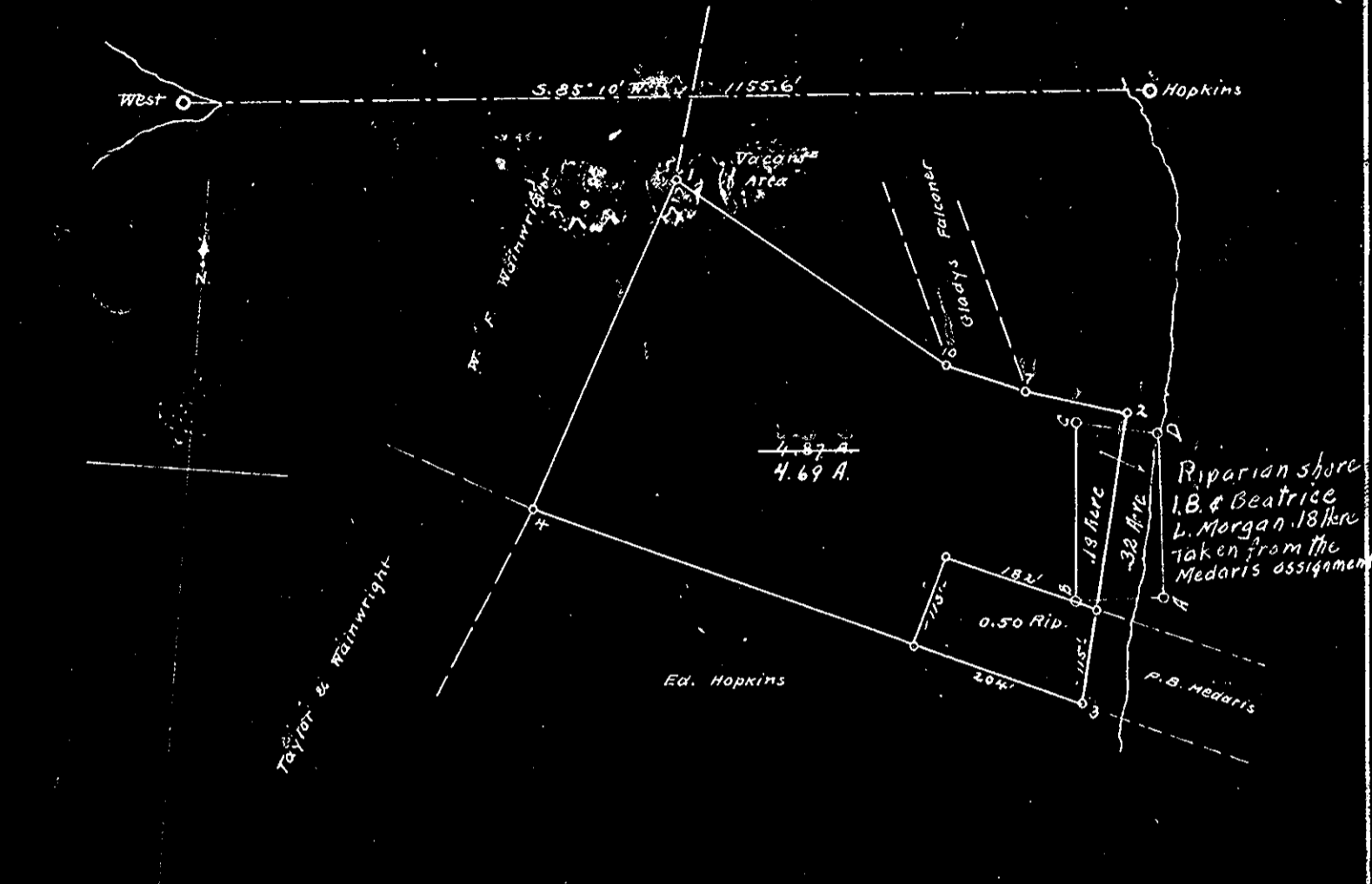


Oyster Bed 3, p. 248

DATE OF APPLICATION	<b>COMMONWEALTH OF VIRGINIA COMMISSION OF FISHERIES</b>	FOR OFFICE USE
DATE OF ASSIGNMENT		PLAT NO.
COUNTY RECORDED IN		MAP NO.
BOOK PAGE No. No.		FILE NO. 5010

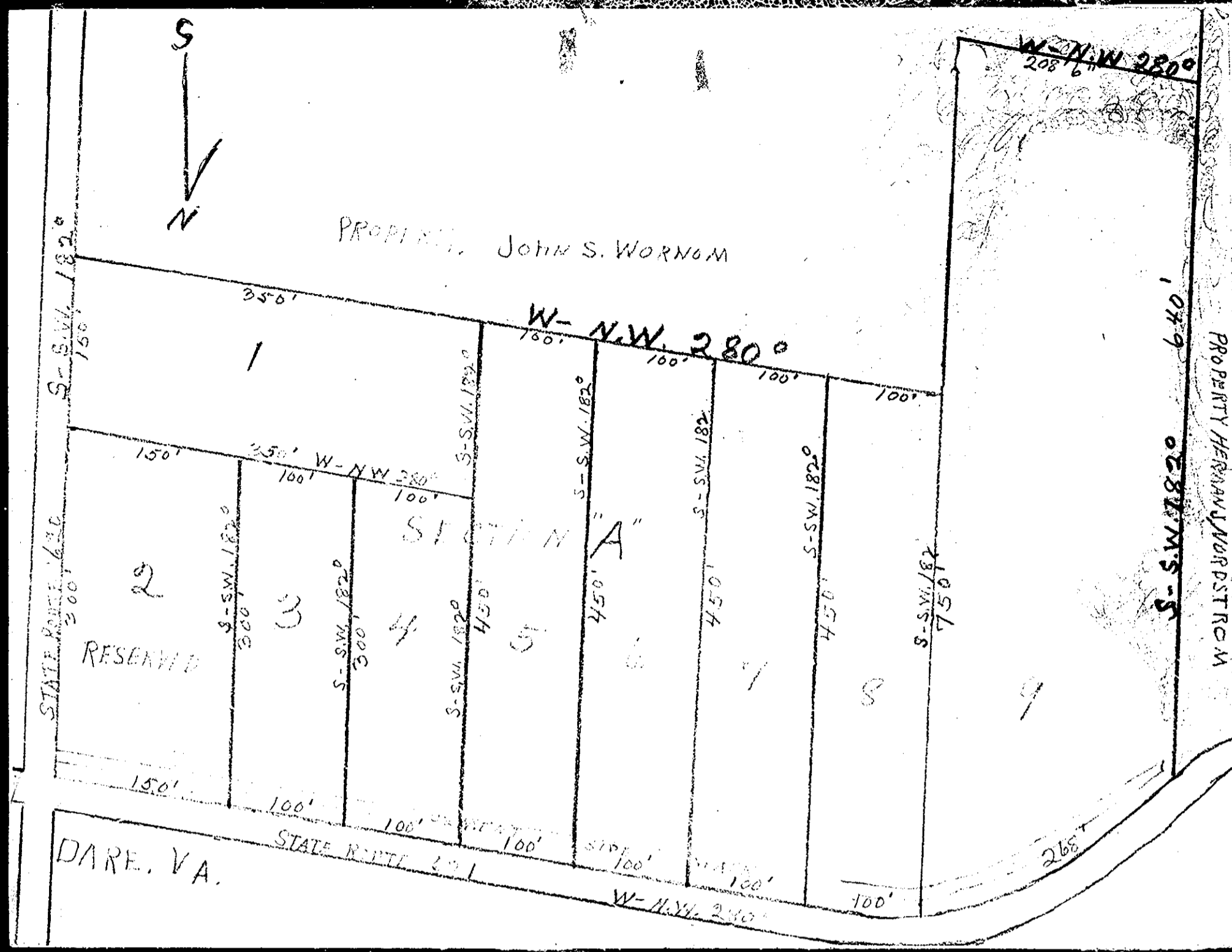


West	Hopkins
00' 00"	Hopkins West 360' 00"
9' 19"	1. 350' 15"
18' 55"	2. 275' 28"
34' 35"	3. 277' 15"
53' 09"	4. 326' 32"
19' 34"	10. 307' 52"
19' 45"	7. 290' 31"
27' 41"	A. 269' 17"
30' 03"	B. 279' 04"
20' 33"	C. 283' 02"
19' 28"	D. 269' 25"

these notes from survey by J.K. Sinclair, C.S. - 445 dated Nov. 10, 1950

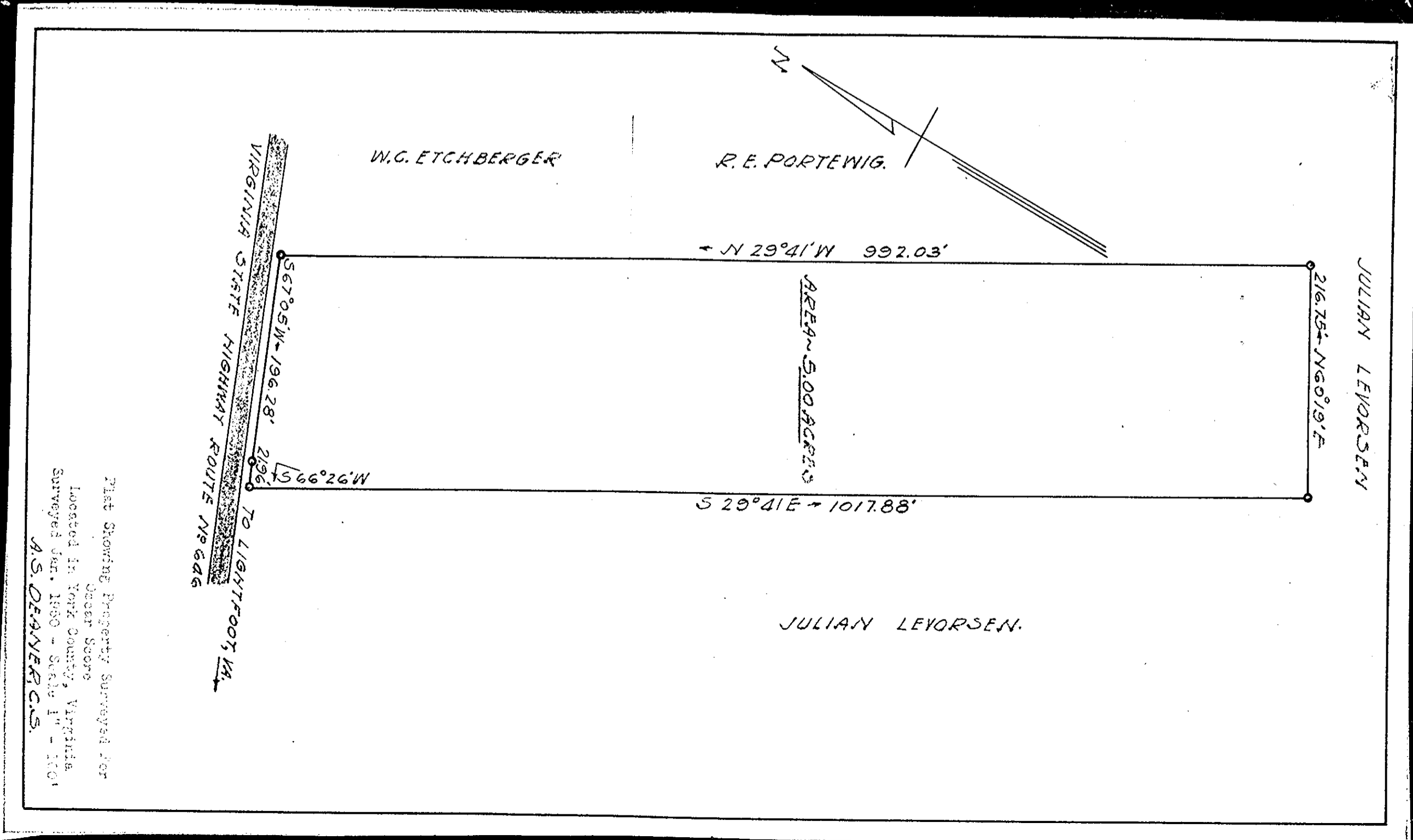
Note: 4.87 old acreage 18 To I.B. & Beatrice L. Morgan (Riparian) 7.69 Remaining area  
Plat Book No. 4 Page 207

**OYSTER PLANTING GROUND**  
OF  
P.B. Medaris  
IN  
Poquoson River  
District No. 16 YORK COUNTY  
Scale  $\frac{1}{2400}$  March 10<sup>th</sup> 1941  
Surveyed by Thos. B. Ruediger, Jr.  
CERTIFIED SURVEYOR



DARE YORK COUNTY VIRGINIA  
SUBDIVISION OF SECTION "A"  
A PART OF THE OPEN LAND OF THAT CERTAIN TRACT OF LAND SOLD TO JOHN S. & LILLIAN WORNOM BY DEED DATED THE 11 DAY OF OCTOBER 1949 AND SHOWN AS PARCEL NO 2 THEREOF FROM JOHN E. WORNOM RECORDED IN DEED BOOK 68 PAGE 297 CLERK OF CIRCUIT COURT OF YORK COUNTY VA. SURVEYED AND PLOTTED SEPTEMBER 1950 BY JOHNS. WORNOM, OWNER

SCALE 1" = 100'



Plat Showing Property surveyed for Coast State Located in York County, Virginia. Surveyed Jan. 1950 - Scale 1" = 100' A.S. DEANER, C.S.

Oyster Bed 3, p. 248