Deed Book 72, p. 6-11

Plat Book No. 4 Page 211

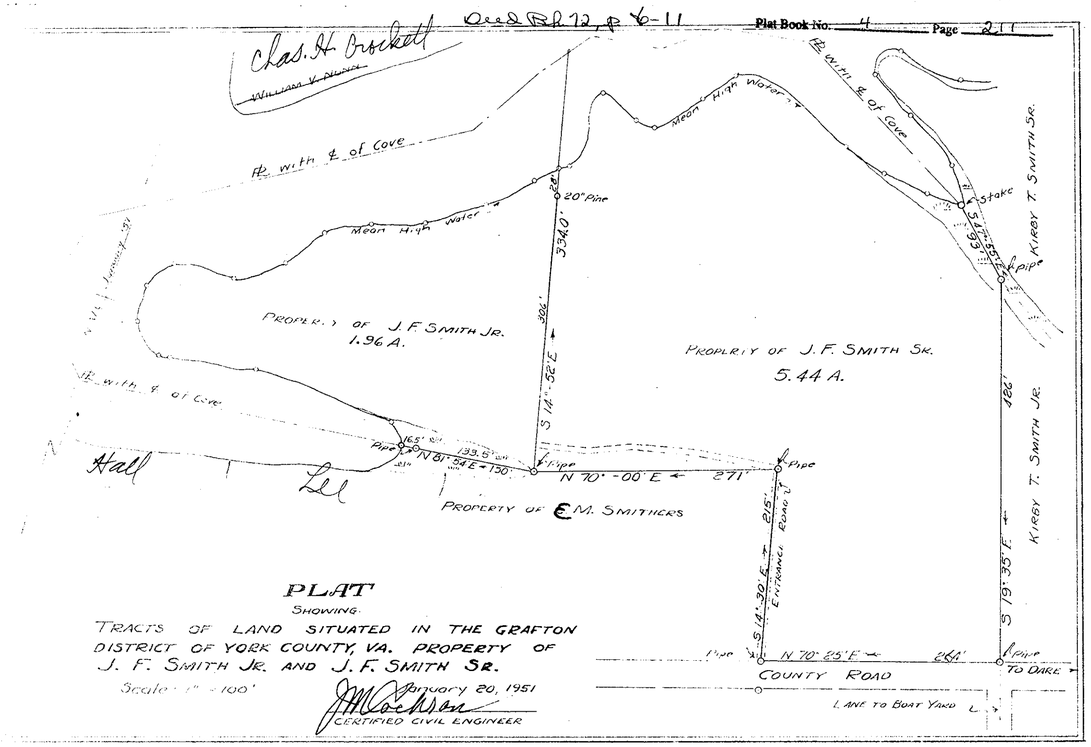


PLAT
SHOWING
TRACTS OF LAND SITUATED IN THE GRAFTON DISTRICT OF YORK COUNTY, VA. PROPERTY OF J. F. SMITH JR. AND J. F. SMITH SR.
Scale: 1" = 100'
January 20, 1951
CERTIFIED CIVIL ENGINEER

Deed Book 72, p. 18

Plat Book No. 4 Page 211

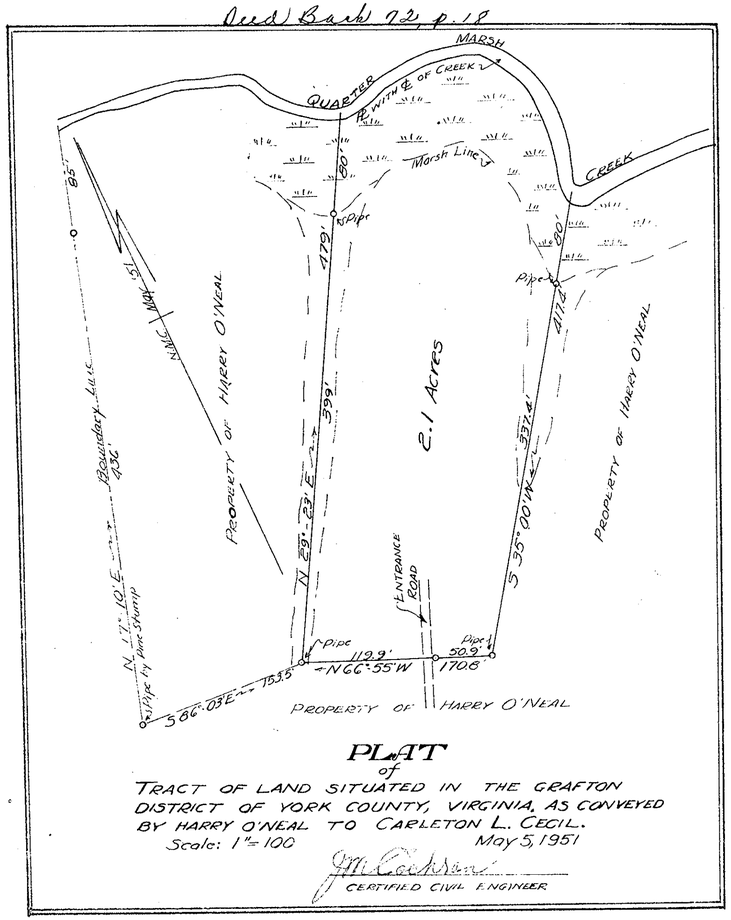


PLAT
of
TRACT OF LAND SITUATED IN THE GRAFTON DISTRICT OF YORK COUNTY, VIRGINIA, AS CONVEYED BY HARRY O'NEAL TO CARLETON L. CECIL.
Scale: 1" = 100
May 5, 1951
CERTIFIED CIVIL ENGINEER

Deed Book 72, pages 6-11

Plat Book No. 4 Page 211

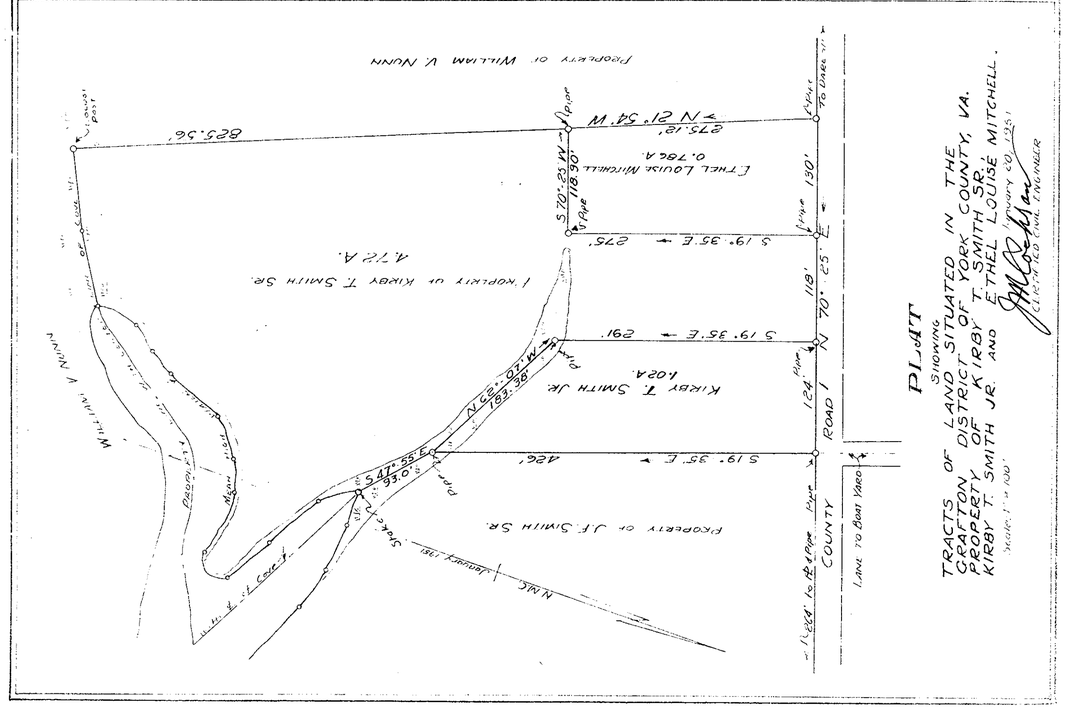


PLAT
SHOWING
TRACTS OF LAND SITUATED IN THE GRAFTON DISTRICT OF YORK COUNTY, VA. PROPERTY OF KIRBY T. SMITH SR., ETHEL LOUISE MITCHELL AND KIRBY T. SMITH JR.
Scale: 1" = 100'
January 20, 1951
CERTIFIED CIVIL ENGINEER