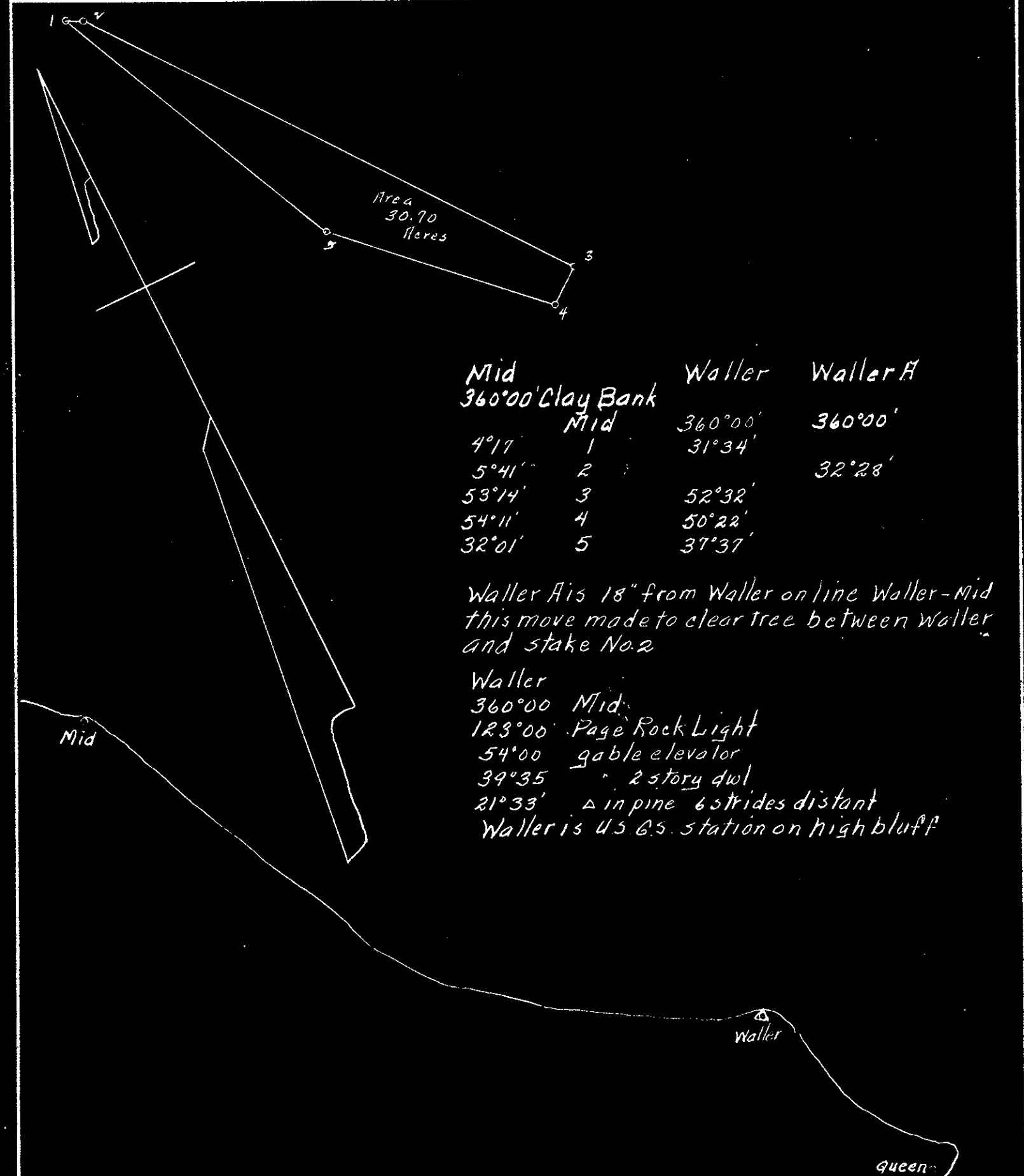


Duplex Book 3, p. 353

Duplex Book 3, p. 352

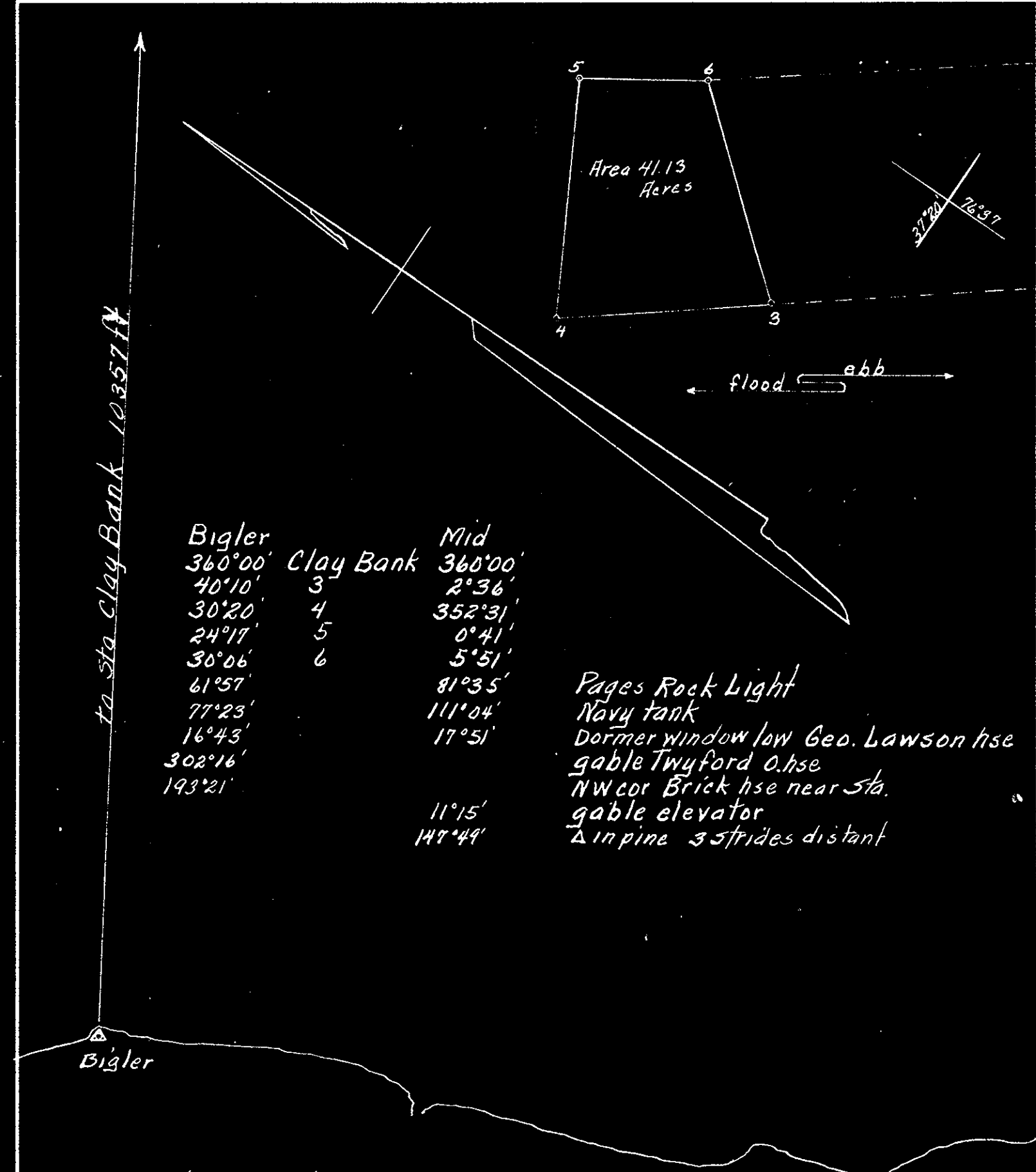
Deed Book 12, p. 143

DATE OF APPLICATION	<b>COMMONWEALTH OF VIRGINIA COMMISSION OF FISHERIES</b>	FOR OFFICE USE
DATE OF ASSIGNMENT		PLAT NO.
COUNTY RECORDED IN		MAP NO. <b>234</b>
BOOK PAGE		FILE NO.

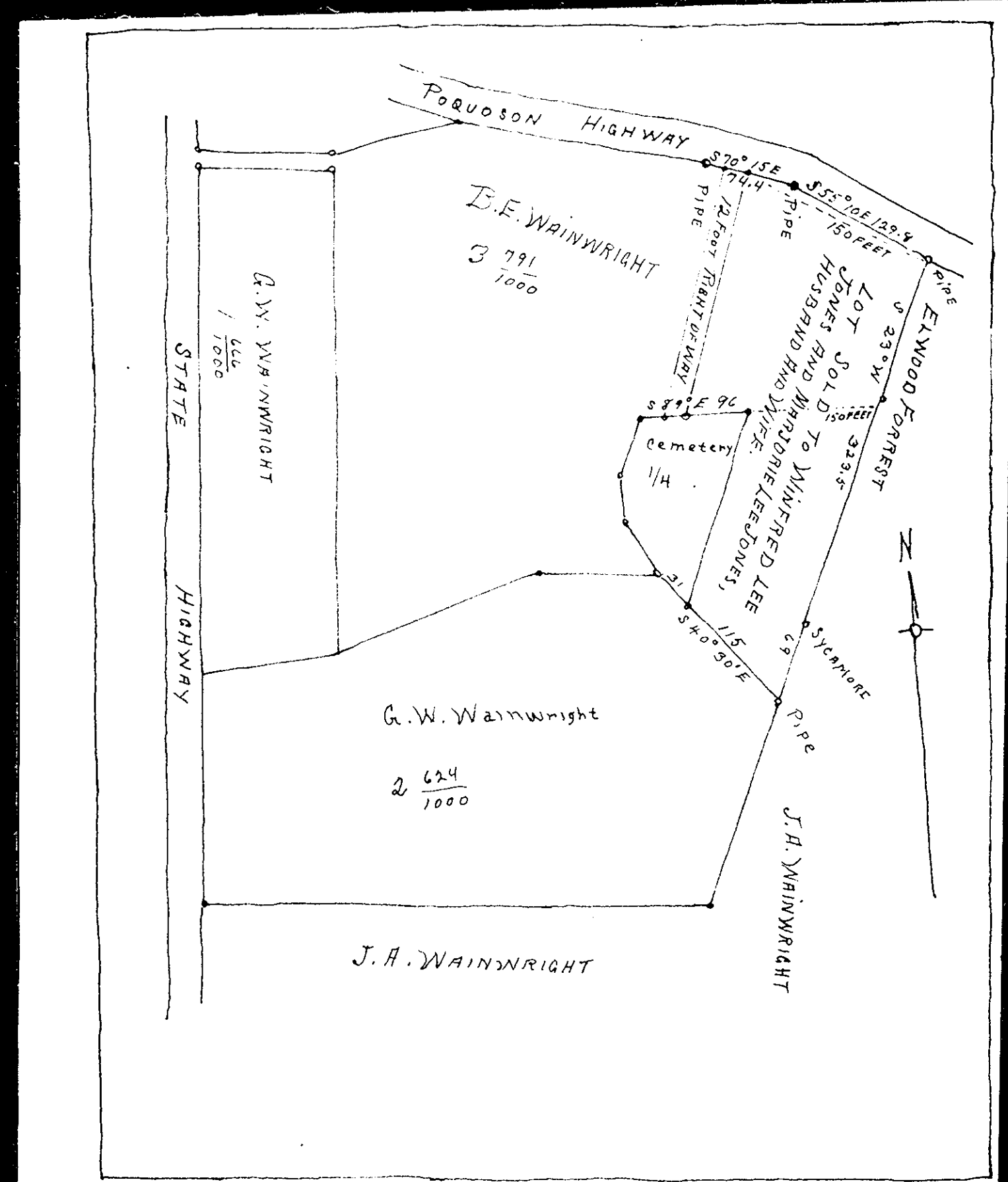


**OYSTER PLANTING GROUND**  
 OF H.H. Green  
 IN York River  
 District No. 15 York COUNTY  
 Scale 1/10000 Mar 8 1951  
 Surveyed by K. S. ... CERTIFIED SURVEYOR

DATE OF APPLICATION	<b>COMMONWEALTH OF VIRGINIA COMMISSION OF FISHERIES</b>	FOR OFFICE USE
DATE OF ASSIGNMENT		PLAT NO.
COUNTY RECORDED IN		MAP NO. <b>234</b>
BOOK PAGE		FILE NO.



**OYSTER PLANTING GROUND**  
 OF L.J. B. ake  
 IN York River (below Clay Bank)  
 District No. 15 York COUNTY  
 Scale 1/10000 Mar 8 1951  
 Surveyed by J.K. ... CERTIFIED SURVEYOR



**DIAGRAM**  
 OF  
 LOT OF LAND, IN PORUISON,  
 SOLD TO WINFRED LEE JONES AND  
 MARJORIE LEE JONES.