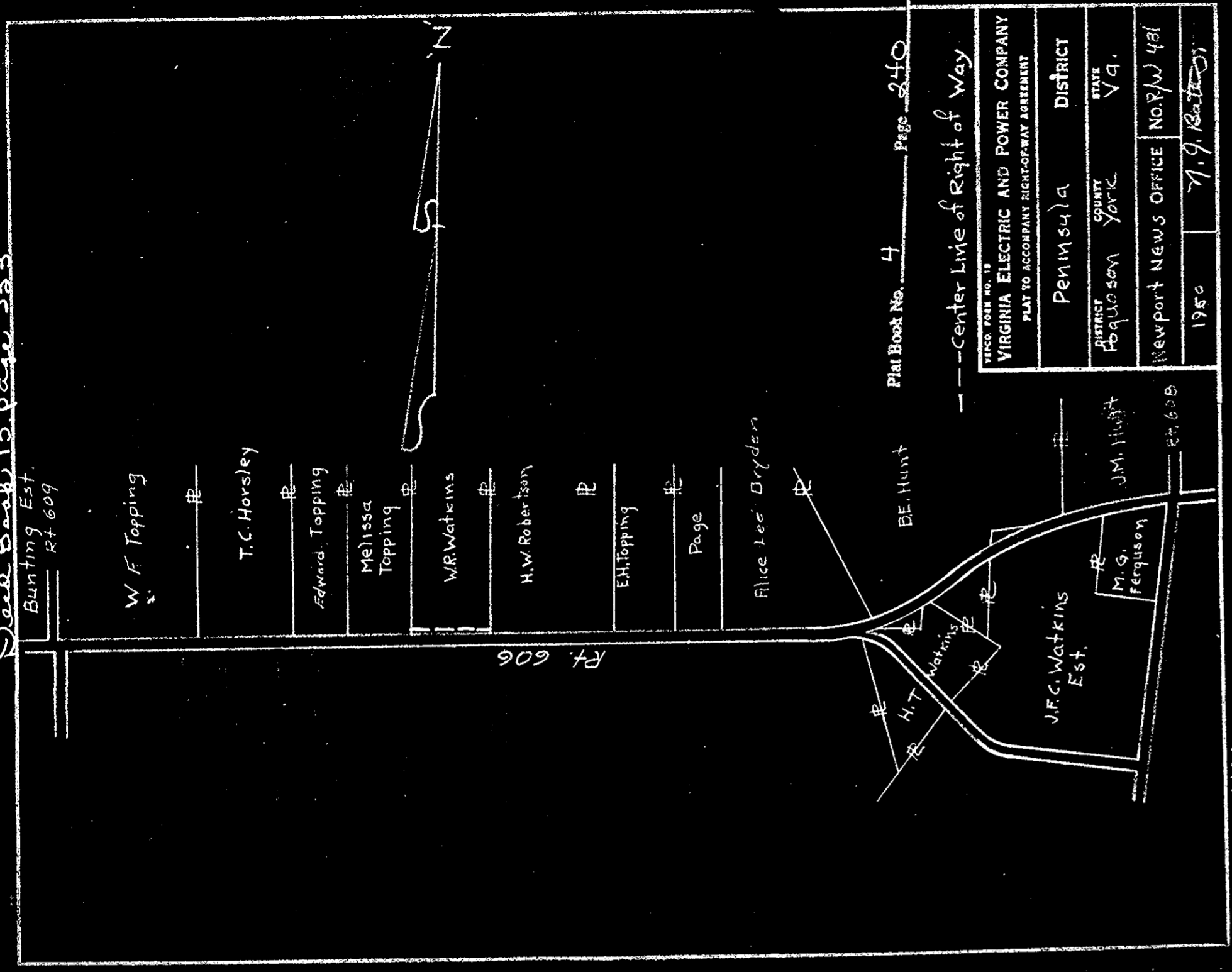
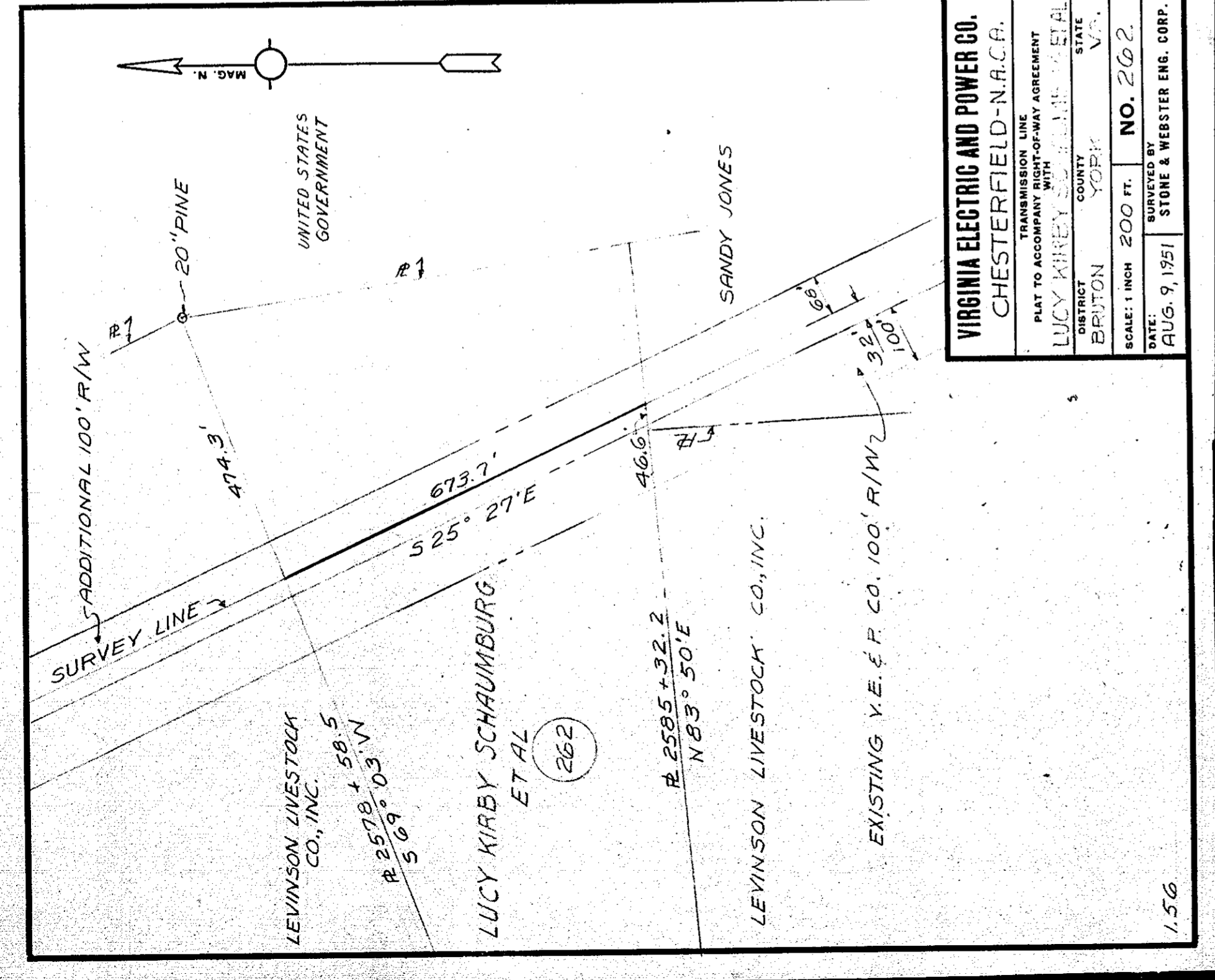


Deed Book 13, page 333



PLAT BOOK NO. 4	PAGE 240
---Center Line of Right of Way	
RECORDED NO. 18	
VIRGINIA ELECTRIC AND POWER COMPANY	
PLAT TO ACCOMPANY RIGHT-OF-WAY AGREEMENT	
DISTRICT	PENNSYLVANIA
COUNTY	YORK
STATE	VA.
DRAWN BY	NEWPORT NEWS OFFICE
DATE	1950

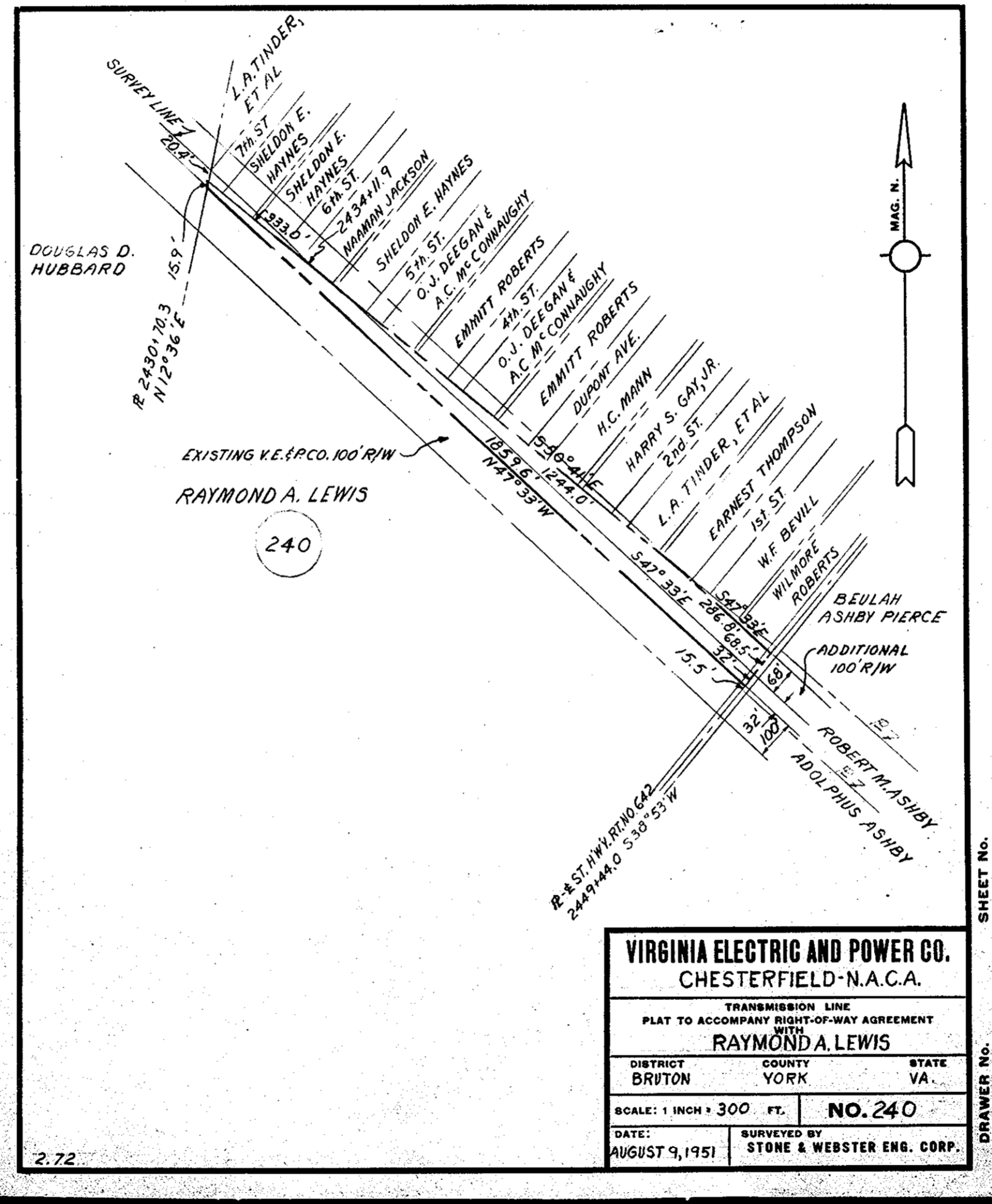
Deed Book 19, p. 235



VIRGINIA ELECTRIC AND POWER CO.	
CHESTERFIELD-N.A.C.A.	
PLAT TO ACCOMPANY RIGHT-OF-WAY AGREEMENT	
WITH	
RAYMOND A. LEWIS	
DISTRICT	BRUTON
COUNTY	YORK
STATE	VA.
SCALE: 1 INCH = 200 FT.	NO. 240
DATE: AUG. 9, 1951	SURVEYED BY
	STONE & WEBSTER ENG. CORP.

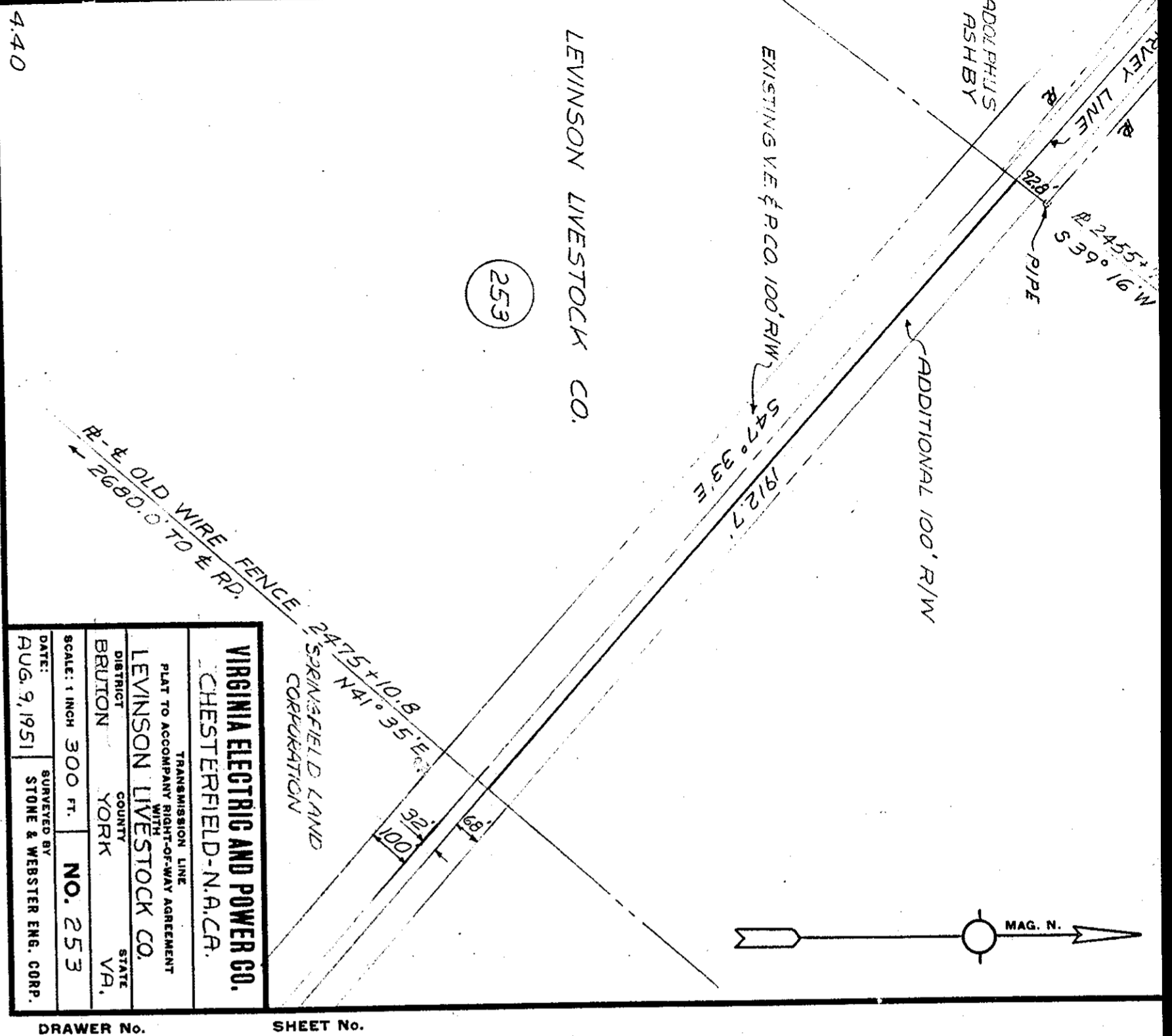
1.56

Deed Book 13, page 337



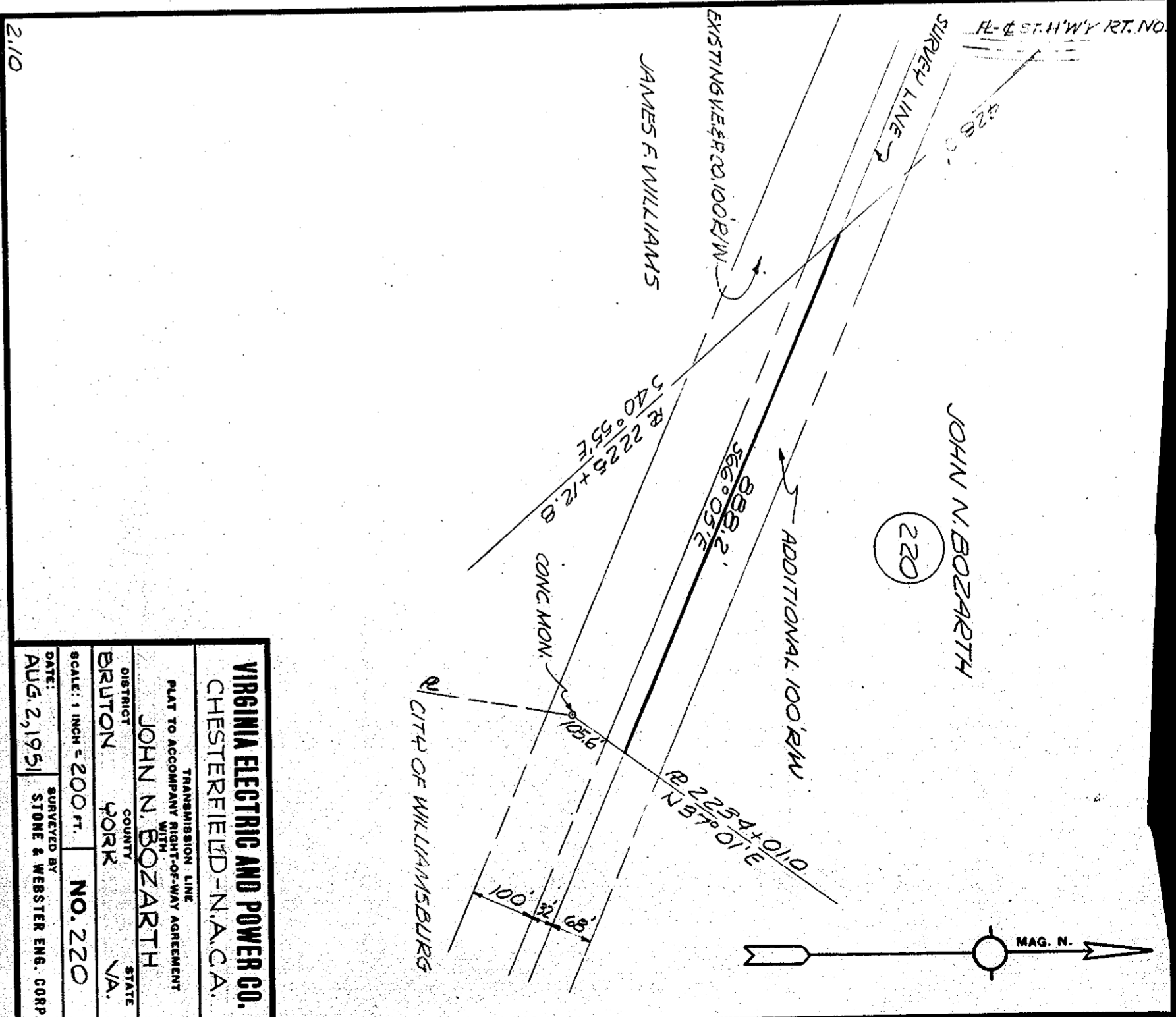
VIRGINIA ELECTRIC AND POWER CO.	
CHESTERFIELD-N.A.C.A.	
PLAT TO ACCOMPANY RIGHT-OF-WAY AGREEMENT	
WITH	
RAYMOND A. LEWIS	
DISTRICT	BRUTON
COUNTY	YORK
STATE	VA.
SCALE: 1 INCH = 300 FT.	NO. 240
DATE: AUGUST 9, 1951	SURVEYED BY
	STONE & WEBSTER ENG. CORP.

2.72



VIRGINIA ELECTRIC AND POWER CO.	
CHESTERFIELD-N.A.C.A.	
PLAT TO ACCOMPANY RIGHT-OF-WAY AGREEMENT	
WITH	
LEVINSON LIVESTOCK CO.	
DISTRICT	BRUTON
COUNTY	YORK
STATE	VA.
SCALE: 1 INCH = 300 FT.	NO. 253
DATE: AUG. 9, 1951	SURVEYED BY
	STONE & WEBSTER ENG. CORP.

DRAWER No. SHEET No.



VIRGINIA ELECTRIC AND POWER CO.	
CHESTERFIELD-N.A.C.A.	
PLAT TO ACCOMPANY RIGHT-OF-WAY AGREEMENT	
WITH	
JOHN N. BOZARTH	
DISTRICT	BRUTON
COUNTY	YORK
STATE	VA.
SCALE: 1 INCH = 200 FT.	NO. 220
DATE: AUG. 2, 1951	SURVEYED BY
	STONE & WEBSTER ENG. CORP.

DRAWER No. SHEET No.