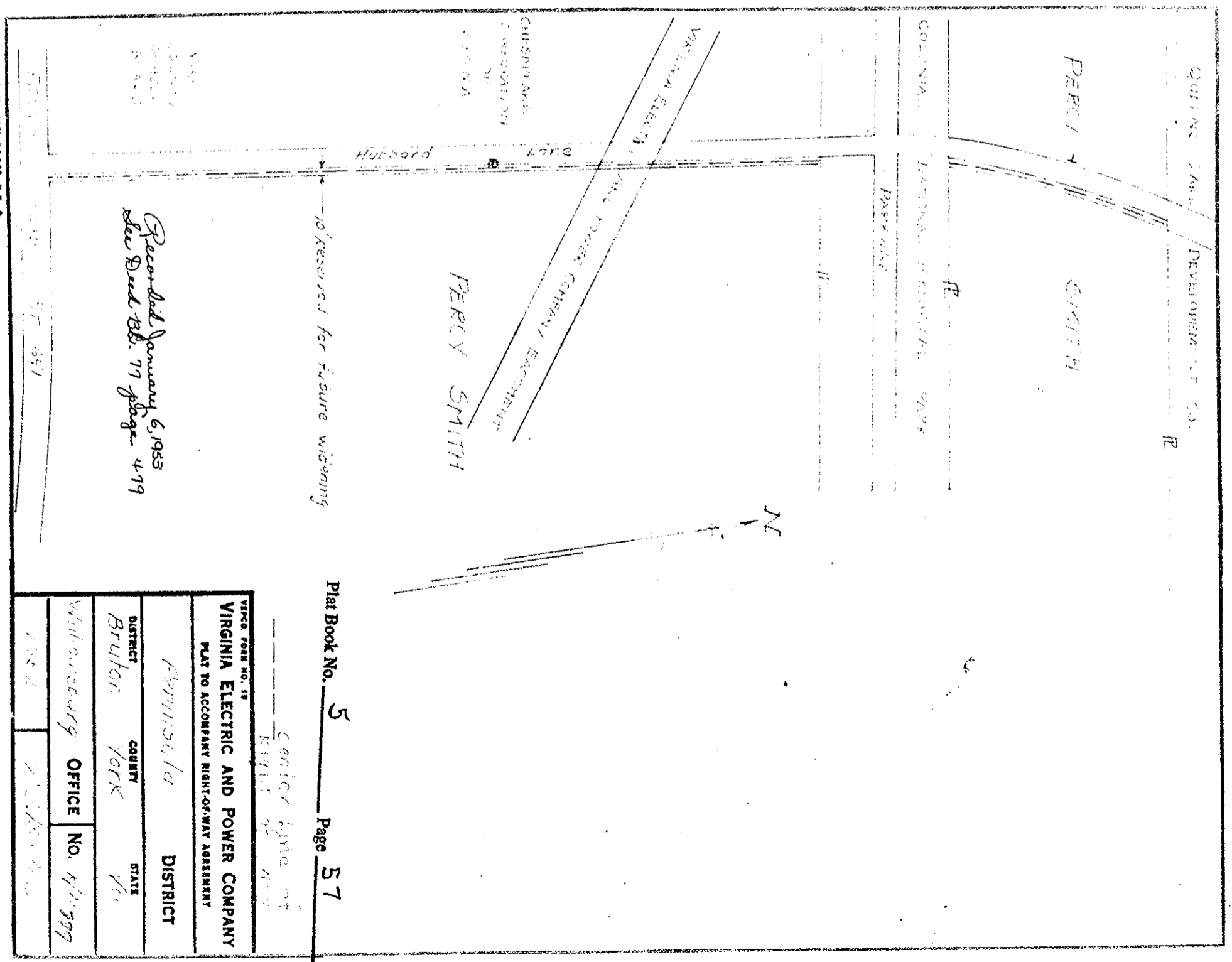


TRACED FROM NO. 13  
 VIRGINIA ELECTRIC AND POWER COMPANY  
 PLAT TO ACCOMPANY RIGHT-OF-WAY AGREEMENT

DISTRICT	Pennington
COUNTY	York
STATE	VA.
OFFICE NO.	4119
DATE	1952

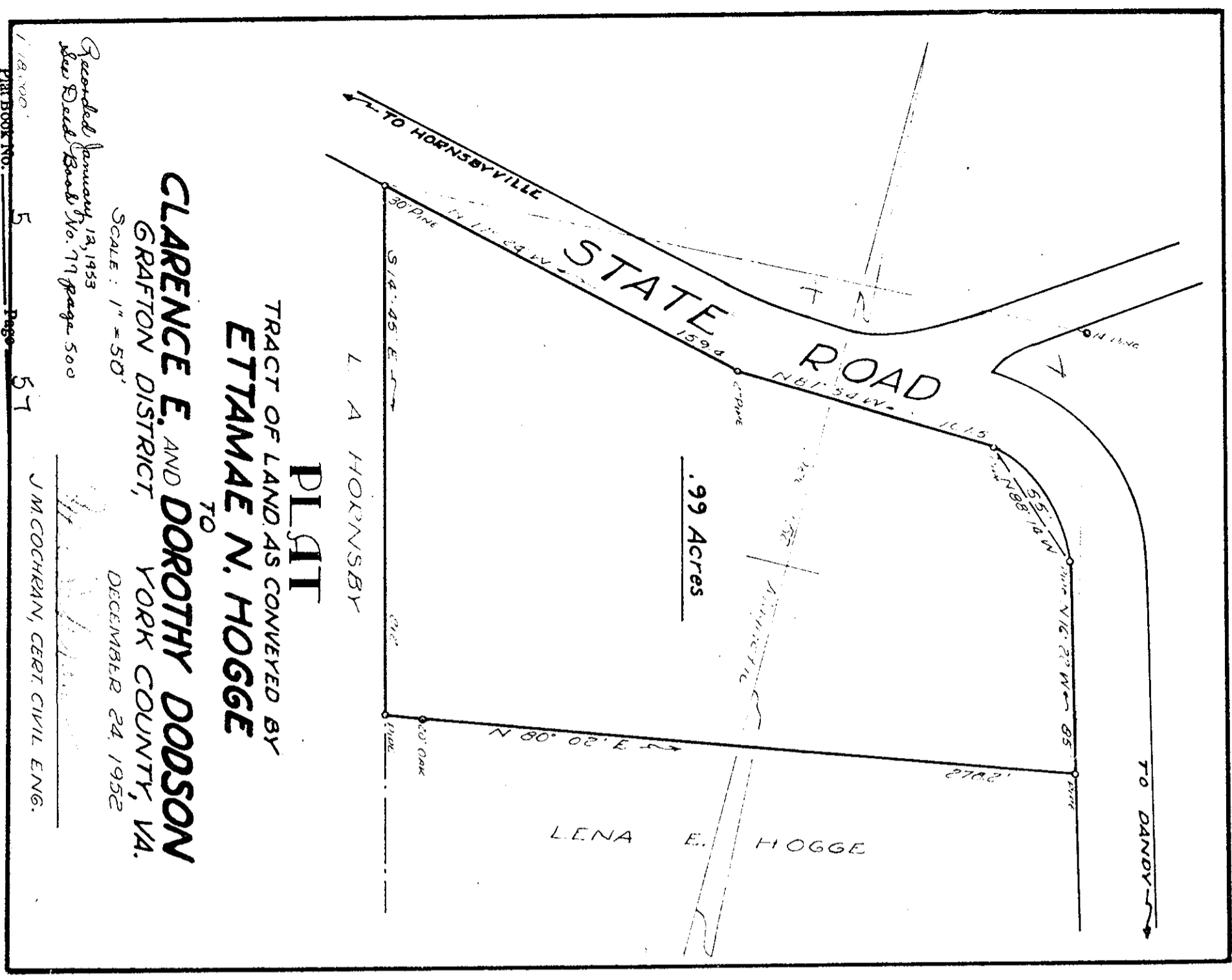
Plat Book No. 5 Page 51  
 Recorded January 6, 1953  
 New Deal Book No. 71 page 411



TRACED FROM NO. 13  
 VIRGINIA ELECTRIC AND POWER COMPANY  
 PLAT TO ACCOMPANY RIGHT-OF-WAY AGREEMENT

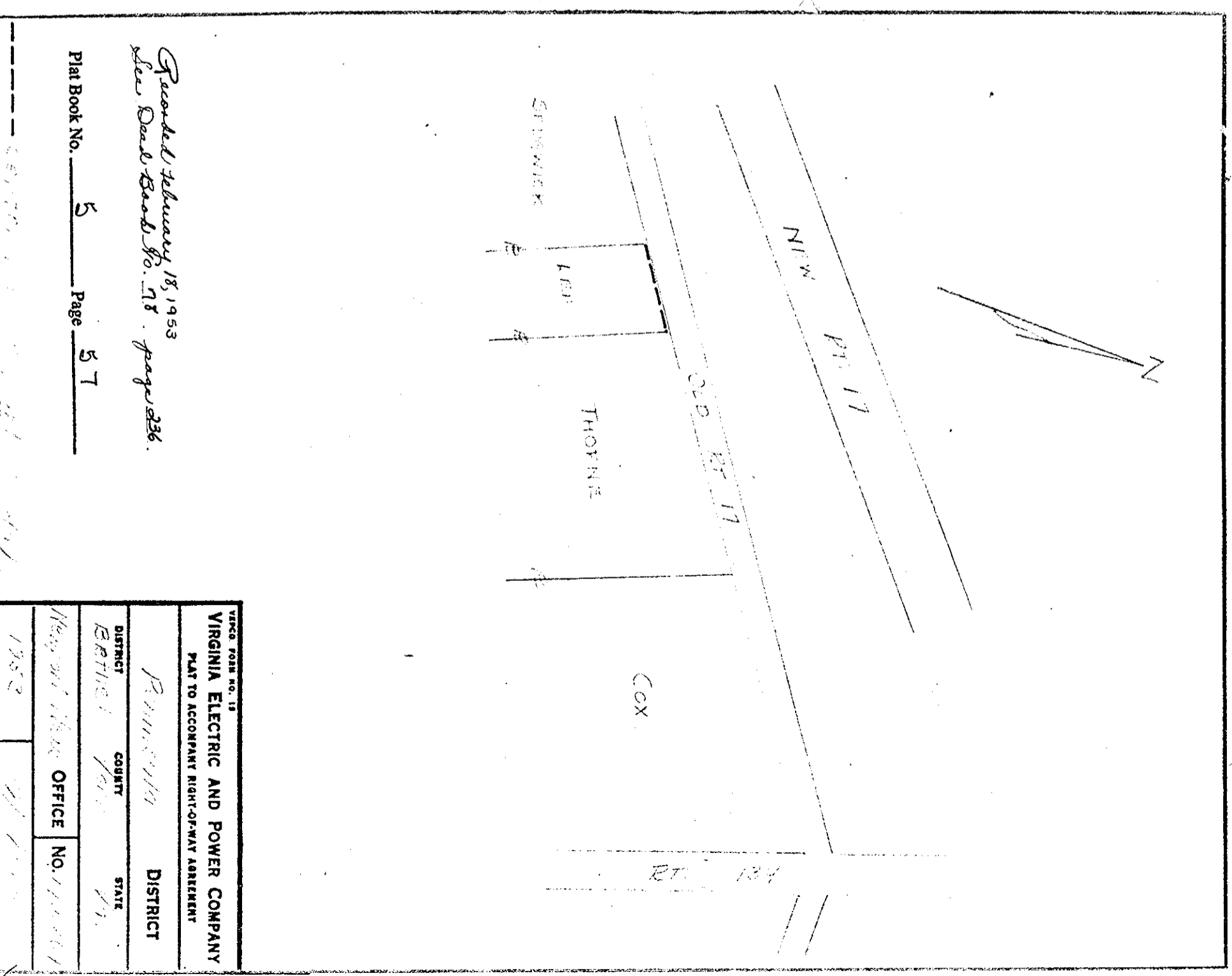
DISTRICT	Pennington
COUNTY	York
STATE	VA.
OFFICE NO.	4119
DATE	1952

Plat Book No. 5 Page 57  
 Recorded January 6, 1953  
 New Deal Book No. 71 page 419



**PLAT**  
 TRACT OF LAND AS CONVEYED BY  
**ETTAMAE N. HOGGE**  
 TO  
**CLARENCE E. AND DOROTHY DOOSON**  
 YORK COUNTY, VA.  
 SCALE: 1" = 50'  
 DECEMBER 24, 1952  
 JIM COCHRAN, CERT. CIVIL ENG.

Recorded January 13, 1953  
 New Deal Book No. 71 page 500  
 Plat Book No. 5 Page 51



TRACED FROM NO. 13  
 VIRGINIA ELECTRIC AND POWER COMPANY  
 PLAT TO ACCOMPANY RIGHT-OF-WAY AGREEMENT

DISTRICT	Pennington
COUNTY	York
STATE	VA.
OFFICE NO.	4119
DATE	1952

Plat Book No. 5 Page 57  
 Recorded January 13, 1953  
 New Deal Book No. 71 page 536