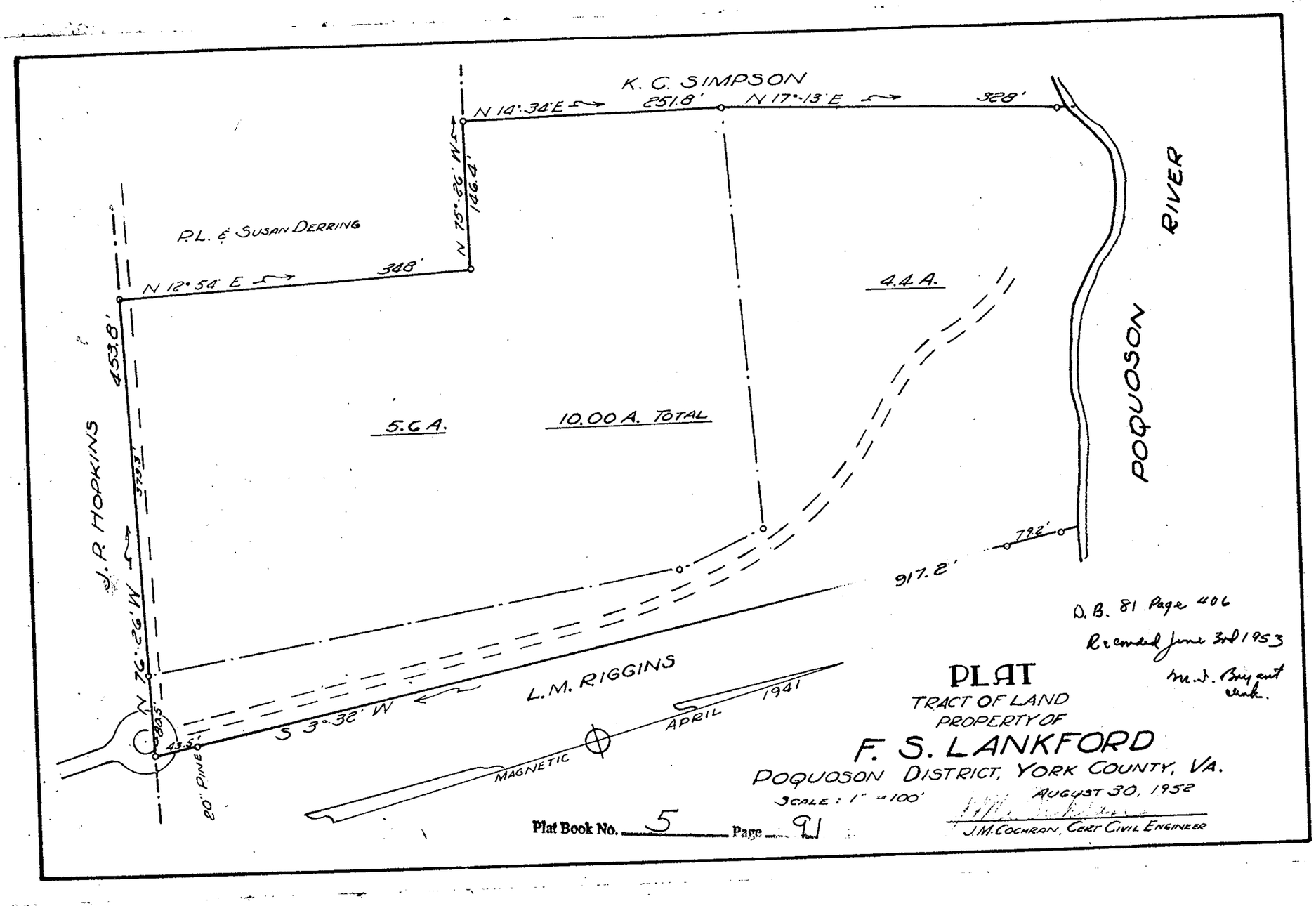
K. C. SIMPSON
N 14°-34' E
251.8'
N 17°-13' E
328'
N 75°-26' W
146.4'
P.L. & SUSAN DERRING
N 12°-54' E
348'
453.8'
J. R. HOPKINS
N 76°-26' W
4.4 A.
5.6 A.
10.00 A. TOTAL
POQUOSON RIVER
792'
917.2'
L.M. RIGGINS
S 3°-32' W
43.5'
20' PINE
MAGNETIC
APRIL
1941
D.B. 81 Page 406
Recorded June 3rd 1953
M.J. Bryant Clerk
PLAT
TRACT OF LAND
PROPERTY OF
F. S. LANKFORD
POQUOSON DISTRICT, YORK COUNTY, VA.
SCALE: 1" = 100'
AUGUST 30, 1952
J.M. COCHRAN, CERT. CIVIL ENGINEER
Plat Book No. 5 Page 91

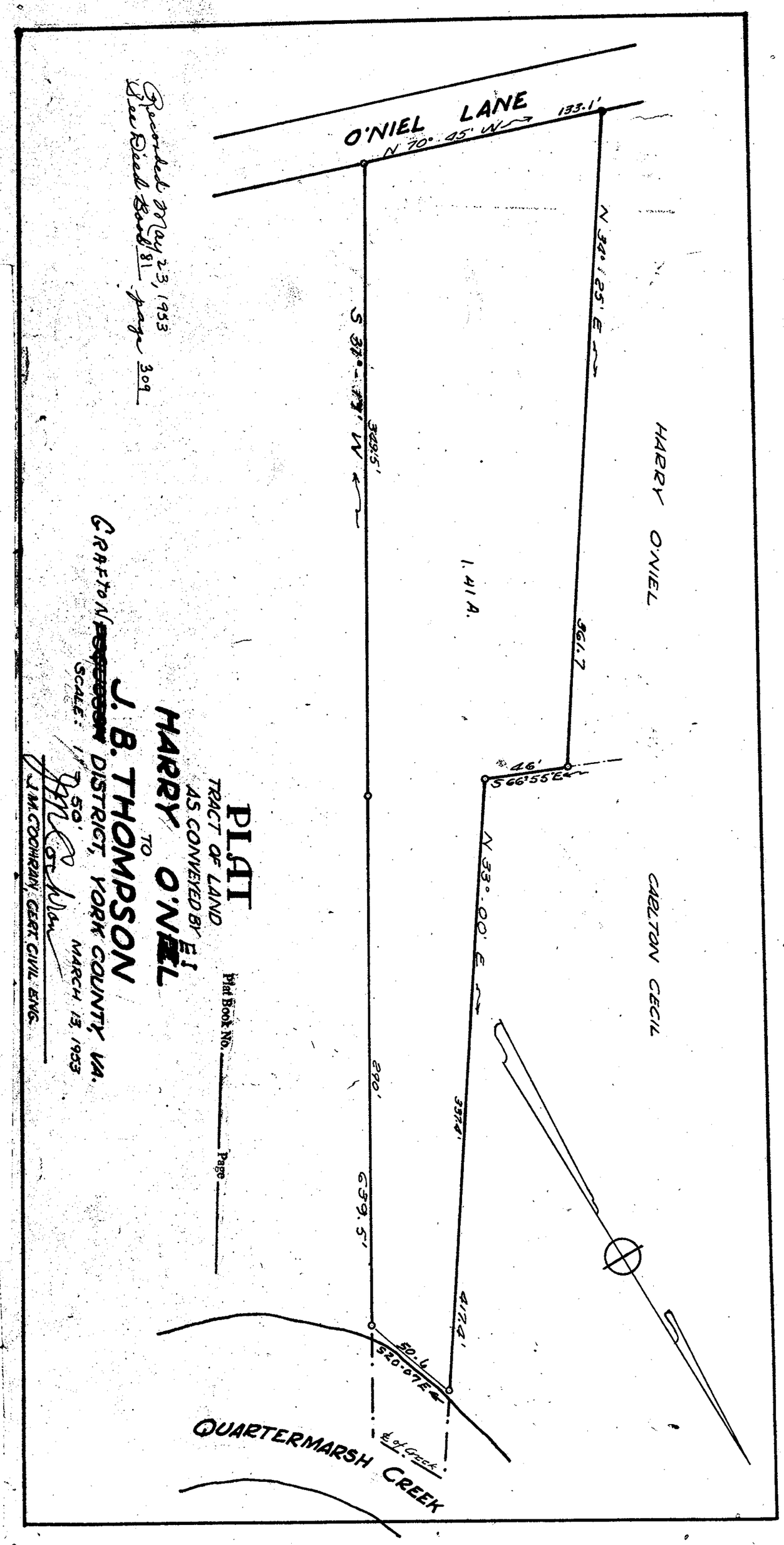
Recorded May 23, 1953
See Deed Bk. 81 page 309
O'NIEL LANE
N 70°-45' W
133.1'
N 34°-25' E
S 37°-14' W
329.5'
361.7'
HARRY O'NIEL
1.41 A.
46'
S 66°-55' E
N 33°-00' E
CARLTON CECIL
290'
339'
639.5'
417.4'
50.6
S 20°-07' E
℄ of Creek
QUARTERMARSH CREEK
PLAT
TRACT OF LAND
AS CONVEYED BY
HARRY O'NIEL
TO
J. B. THOMPSON
GRAFTON DISTRICT, YORK COUNTY, VA.
SCALE: 1" = 50'
MARCH 13, 1953
J.M. COCHRAN, CERT. CIVIL ENG.
Plat Book No.
Page

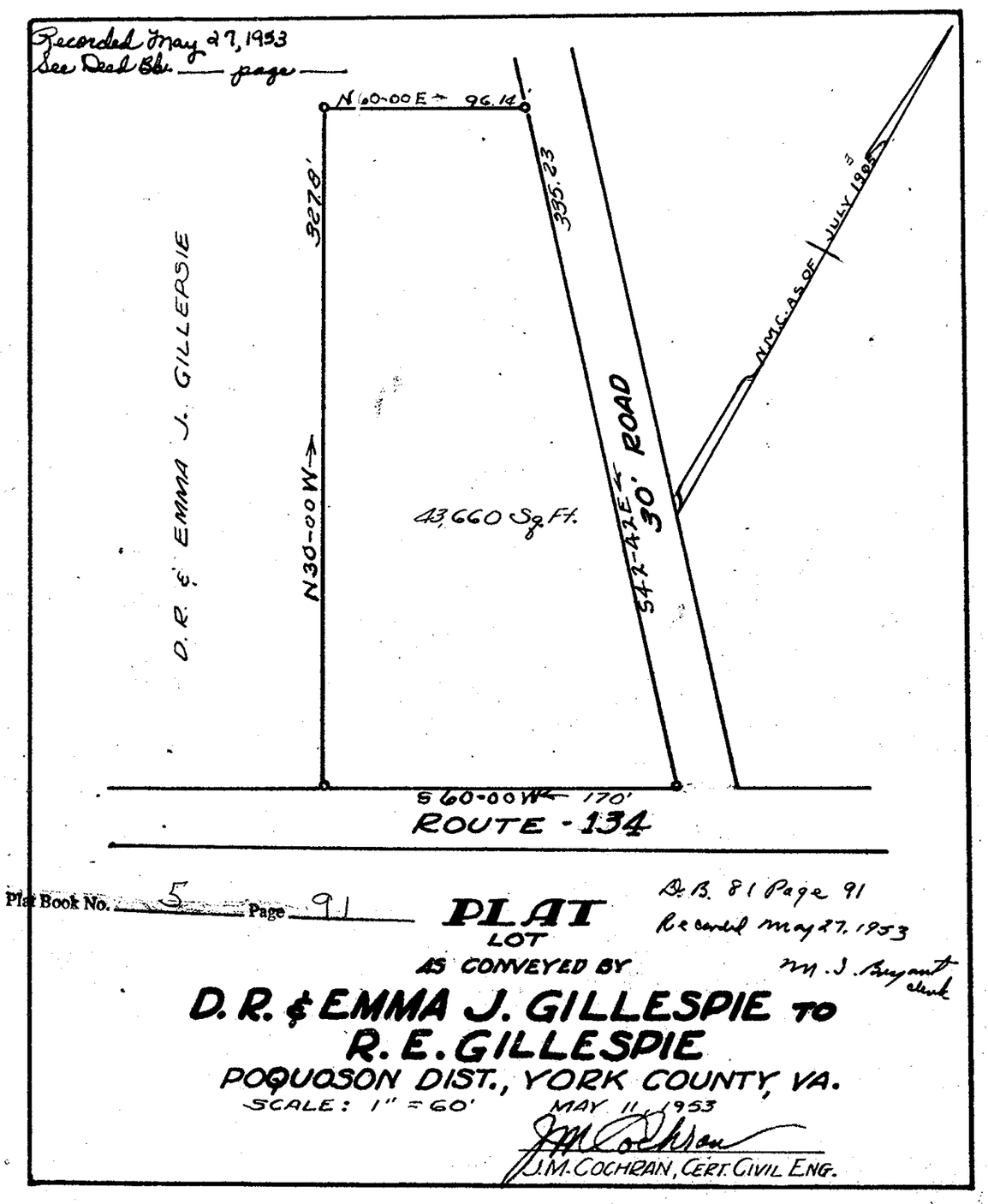
Recorded May 27, 1953
See Deed Bk. page
N 60-00 E
96.14'
335.23
N MC. AS OF JULY 1905
D. R. & EMMA J. GILLESPIE
N 30-00 W
327.8'
43,660 Sq. Ft.
S 42-42 E
30' ROAD
S 60-00 W
170'
ROUTE - 134
Plat Book No. 5 Page 91
PLAT
LOT
AS CONVEYED BY
D. R. & EMMA J. GILLESPIE TO
R. E. GILLESPIE
POQUOSON DIST., YORK COUNTY, VA.
SCALE: 1" = 60'
MAY 11, 1953
J.M. COCHRAN, CERT. CIVIL ENG.
D.B. 81 Page 91
Recorded May 27, 1953
M.J. Bryant clerk