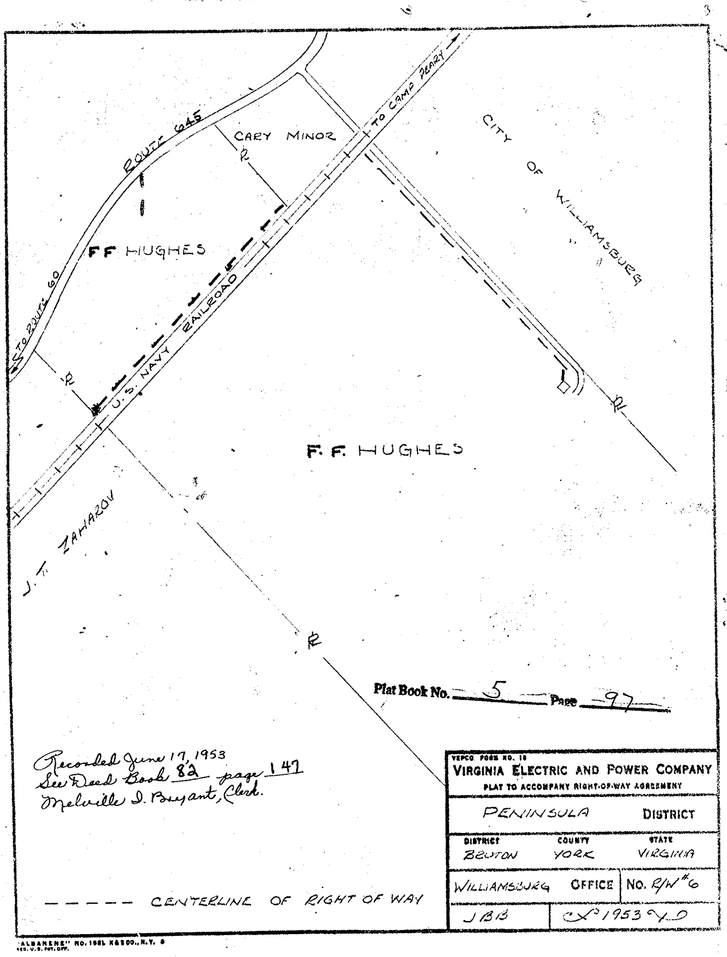
ROUTE 645
CARY MINOR
TO CAMP PERRY
CITY OF WILLIAMSBURG
F F HUGHES
U.S. NAVY RAILROAD
F. F. HUGHES
J. ZAHAROV
Plat Book No. 5 Page 97
Recorded June 17, 1953
See Deed Book 82 page 147
Melville D. Bryant, Clerk.
VEPCO FORM NO. 19
VIRGINIA ELECTRIC AND POWER COMPANY
PLAT TO ACCOMPANY RIGHT-OF-WAY AGREEMENT
PENINSULA DISTRICT
DISTRICT BRUTON COUNTY YORK STATE VIRGINIA
WILLIAMSBURG OFFICE No. R/W #6
JBB 1953
CENTERLINE OF RIGHT OF WAY

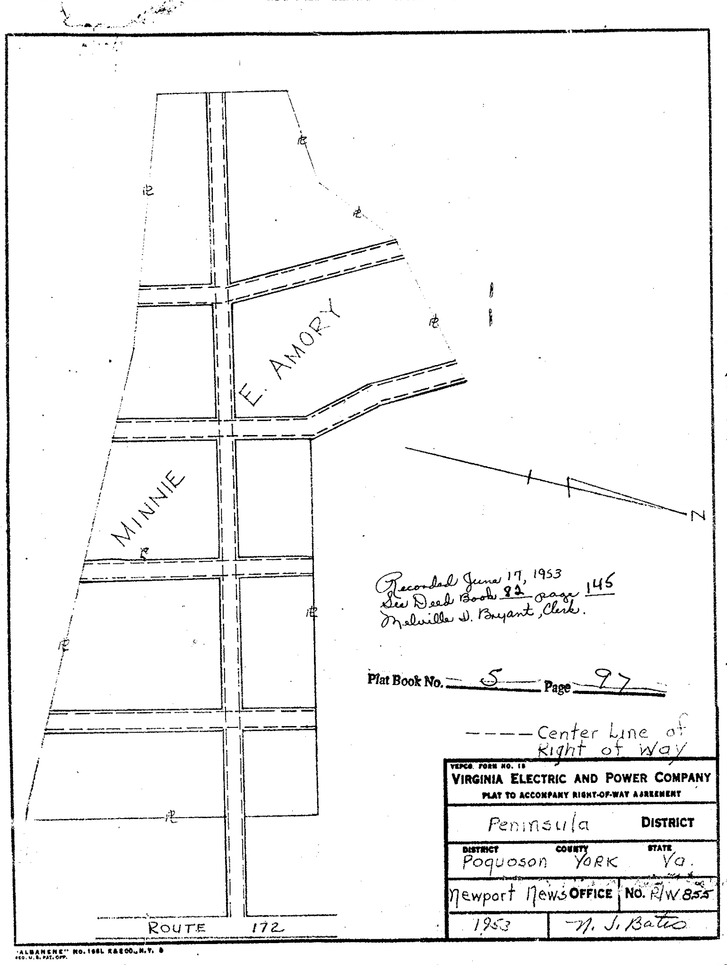
E. AMORY
MINNIE
N
Recorded June 17, 1953
See Deed Book 82 page 145
Melville D. Bryant, Clerk.
Plat Book No. 5 Page 97
Center Line of Right of Way
VEPCO FORM NO. 19
VIRGINIA ELECTRIC AND POWER COMPANY
PLAT TO ACCOMPANY RIGHT-OF-WAY AGREEMENT
Peninsula DISTRICT
DISTRICT Poquoson COUNTY YORK STATE Va.
Newport News OFFICE No. R/W 855
1953 M. J. Bates
ROUTE 172

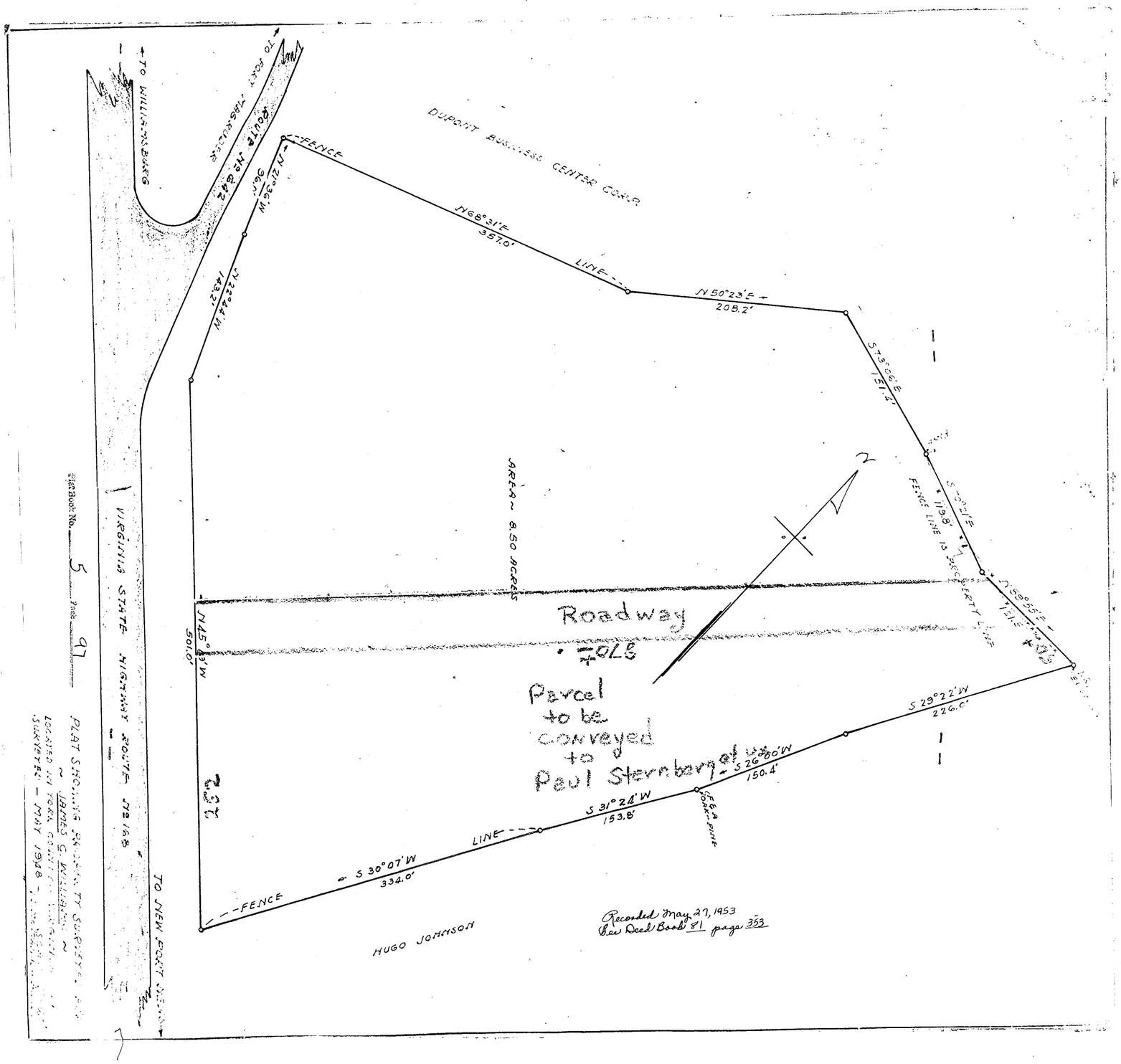
TO WILLIAMSBURG
TO FORT MONROE
ROUTE 143
DUPONT BUSINESS CENTER CORP.
FENCE
N 21°36' W
N 21°36' W
143.2'
N 68°31' E
357.0'
LINE
N 50°23' E
208.2'
S 73°56' E
151.4'
S 50°16' E
119.8'
FENCE LINE IS PROPERTY LINE
N 59°55' E
AREA ~ 8.50 ACRES
Roadway
570±
Parcel to be conveyed to Paul Sternberg
S 29°22' W
226.0'
S 26°00' W
150.4'
S 31°24' W
153.8'
S 30°07' W
334.0'
LINE
FENCE
N 14°45' W
501.0'
252
HUGO JOHNSON
Recorded May 27, 1953
See Deed Book 81 page 353
VIRGINIA STATE HIGHWAY ROUTE 143
TO NEW POINT
Plat Book No. 5 Page 97
PLAT SHOWING PROPERTY SURVEYED
~ JAMES G. WILLIAMS ~
LOCATED IN YORK COUNTY, VIRGINIA
SURVEYED - MAY 1948