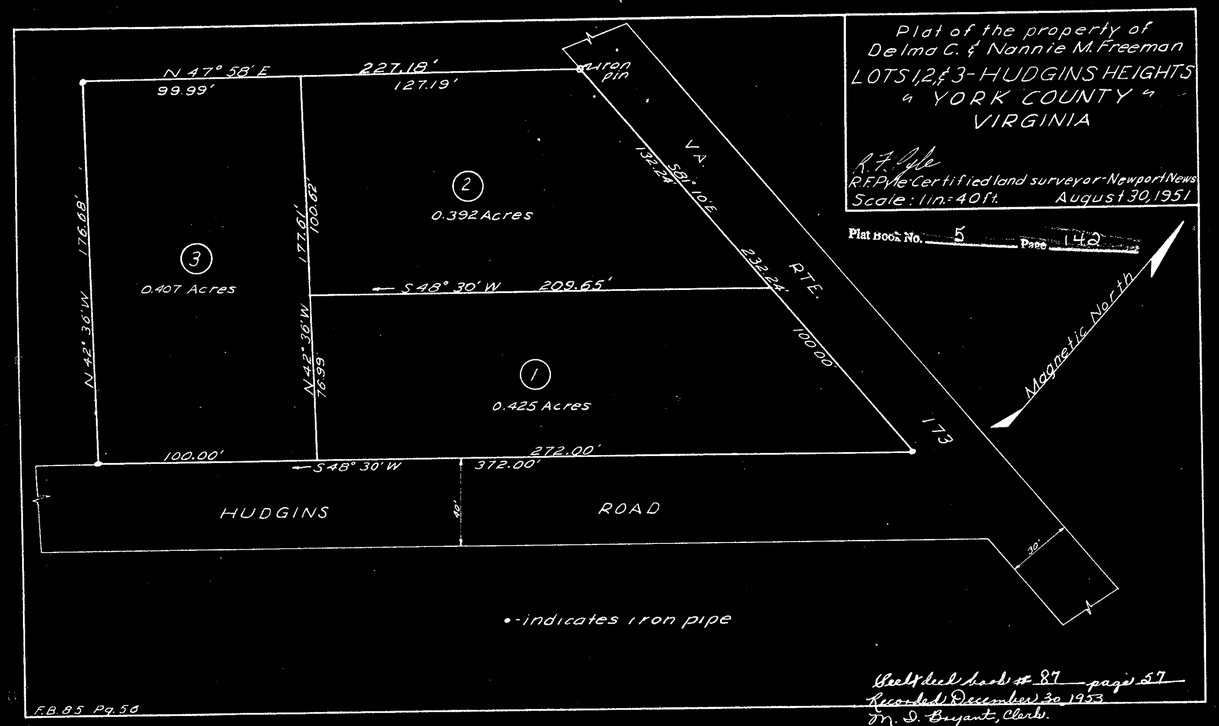
Plat of the property of
Delma C. & Nannie M. Freeman
LOTS 1,2,& 3 - HUDGINS HEIGHTS
"YORK COUNTY"
VIRGINIA
R. F. Pyle
R.F.Pyle-Certified land surveyor-Newport News
Scale: 1in.=40ft. August 30, 1951
Plat Book No. 5 Page 142
N 47° 58' E
227.18'
99.99'
127.19'
iron pin
V.A. 591+10 E
133.24'
232.24'
RTE.
100.00'
173
Magnetic North
N 42° 38' W
176.88'
177.61'
100.02'
N 42° 38' W
76.99'
2
0.392 Acres
3
0.407 Acres
1
0.425 Acres
S 48° 30' W
209.65'
100.00'
S 48° 30' W
372.00'
272.00'
HUDGINS
ROAD
30'
•-indicates iron pipe
Deed & deed book # 87 page 57
Recorded December 30, 1953
M. D. Bryant, Clerk.
F.B. 85 Pg. 56

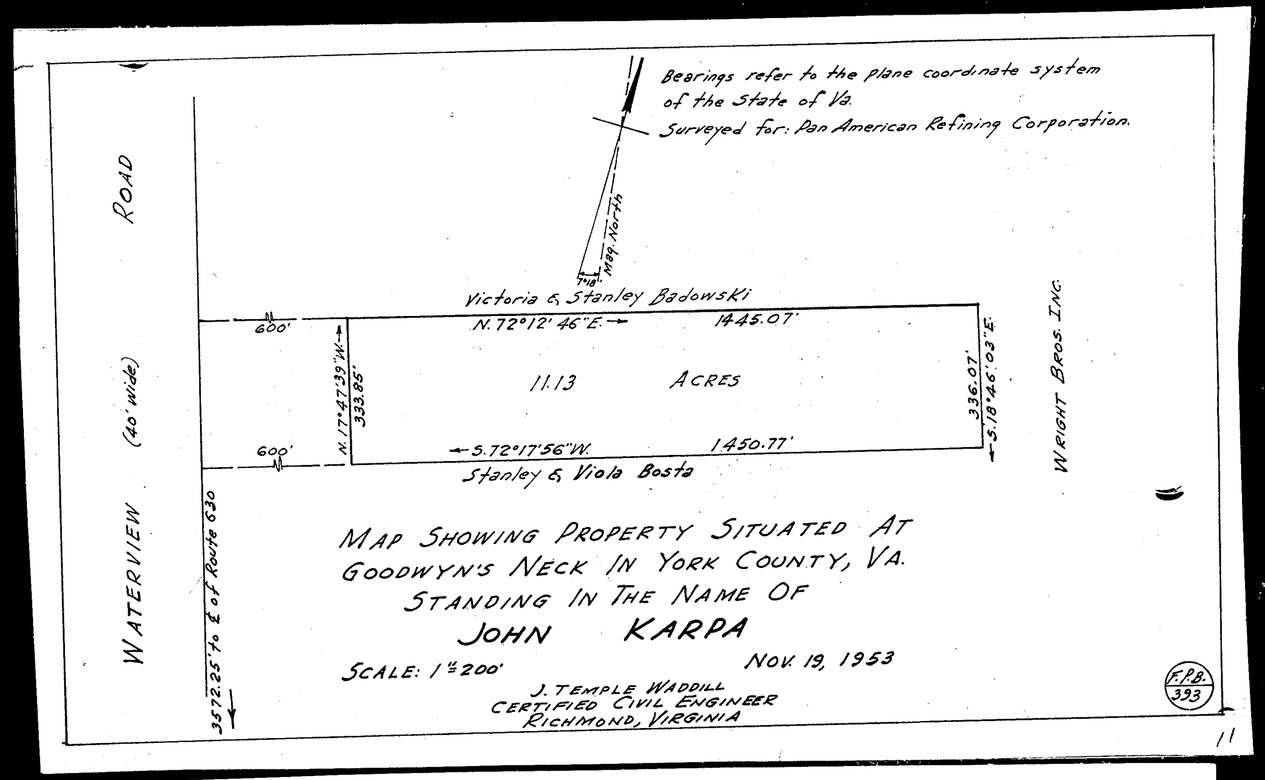
Bearings refer to the plane coordinate system
of the State of Va.
Surveyed for: Pan American Refining Corporation.
N 89° North
Victoria & Stanley Badowski
N. 72° 12' 46" E.
1445.07'
600'
N. 17° 47' 39" W.
333.85'
11.13 ACRES
336.07'
S. 18° 46' 03" E.
600'
S. 72° 17' 56" W.
1450.77'
Stanley & Viola Bosta
WATERVIEW (40' wide) ROAD
WRIGHT BROS. INC.
3572.25' to ℄ of Route 620
MAP SHOWING PROPERTY SITUATED AT
GOODWYN'S NECK IN YORK COUNTY, VA.
STANDING IN THE NAME OF
JOHN KARPA
SCALE: 1" = 200'
NOV. 19, 1953
J. TEMPLE WADDILL
CERTIFIED CIVIL ENGINEER
RICHMOND, VIRGINIA
F.P.B. 393

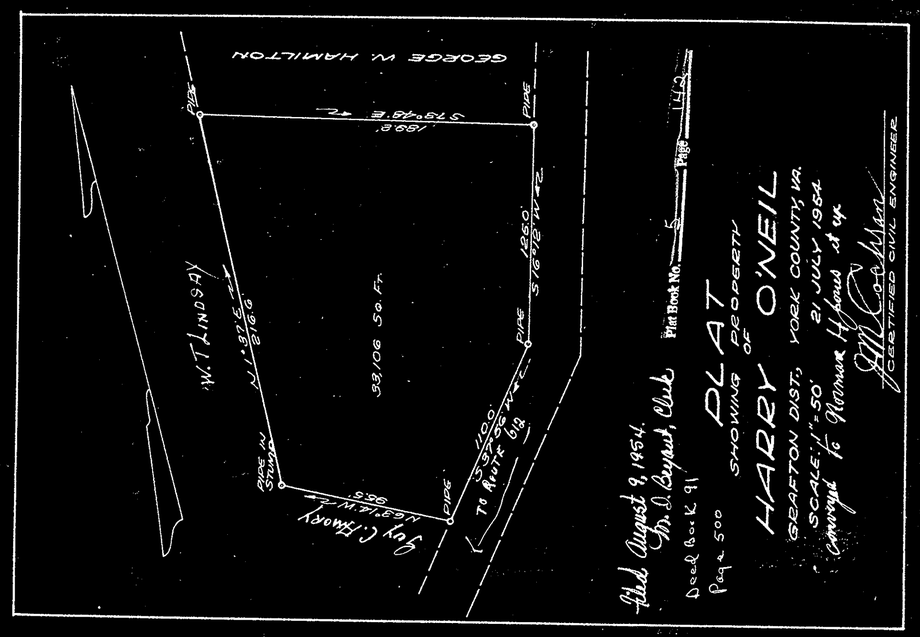
GEORGE W. HAMILTON
S 79° 48' E
188'
PIPE
PIPE
N 17° 52' E
210.0'
33,106 Sq. Ft.
S 16° 12' W
185.0'
W. T. LINDSAY
Guy C. Emory
N 69° 14' W
95.5'
PIPE
PIPE
S 39° 56' W
100'
To Route 634
Field August 9, 1954.
M. D. Bryant, Clerk
Deed Book 91
Page 500
PLAT
SHOWING PROPERTY OF
HARRY O'NEIL
GRAFTON DIST., YORK COUNTY, VA.
SCALE: 1" = 50'
21 JULY 1954
Concept & Plat Norman H. Louis Jr. Co.
CERTIFIED CIVIL ENGINEER
Plat Book No. 5 Page 140

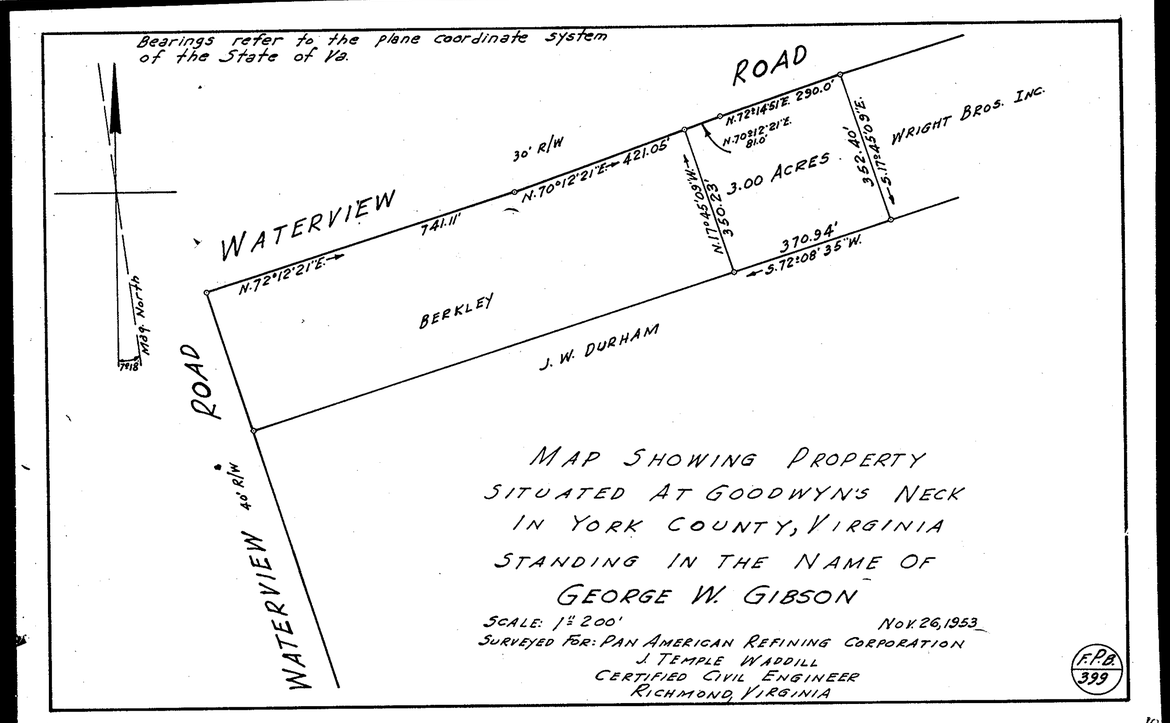
Bearings refer to the plane coordinate system
of the State of Va.
ROAD
30' R/W
N. 72° 14' 51" E. 290.0'
N. 70° 12' 21" E. 81.0'
N. 70° 12' 21" E. 421.05'
741.11'
WRIGHT BROS. INC.
3.00 ACRES
N. 17° 45' 39" W. 350.23'
352.40'
S. 17° 42' 09" E.
370.94'
S. 72° 08' 35" W.
N. 72° 12' 21" E.
WATERVIEW
BERKLEY
J. W. DURHAM
ROAD
WATERVIEW 40' R/W
MAP SHOWING PROPERTY
SITUATED AT GOODWYN'S NECK
IN YORK COUNTY, VIRGINIA
STANDING IN THE NAME OF
GEORGE W. GIBSON
SCALE: 1" = 200'
NOV. 26, 1953
SURVEYED FOR: PAN AMERICAN REFINING CORPORATION
J. TEMPLE WADDILL
CERTIFIED CIVIL ENGINEER
RICHMOND, VIRGINIA
F.P.B. 399