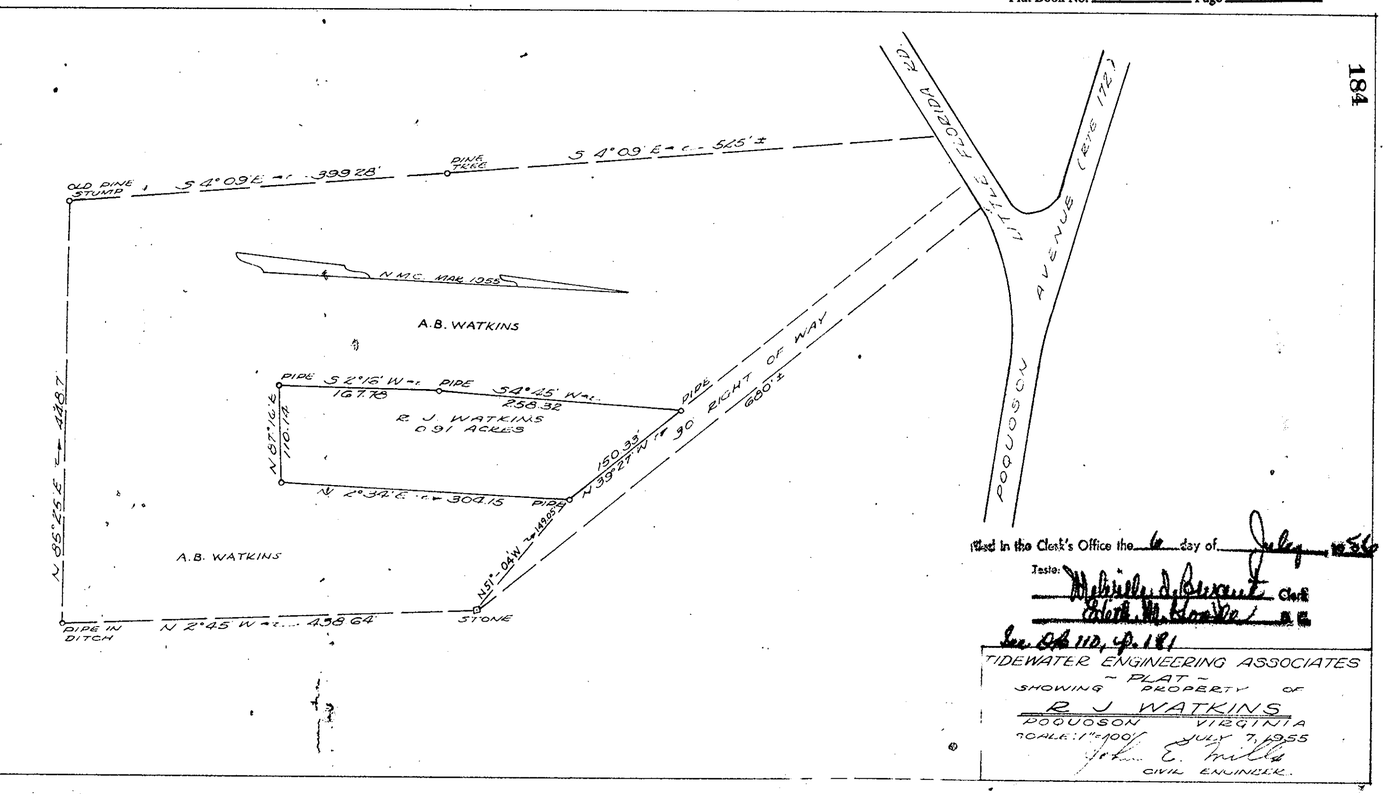

Filed in the Clerk's Office the 6 day of July 1956

Teste: Melville J. Bryant Clerk
Edith W. Goode D.C.

See DB 112, p. 181

TIDEWATER ENGINEERING ASSOCIATES
- PLAT -
SHOWING PROPERTY OF
R. J. WATKINS
POQUOSON VIRGINIA
SCALE: 1"=100' JULY 7, 1955
John E. Mills
CIVIL ENGINEER.

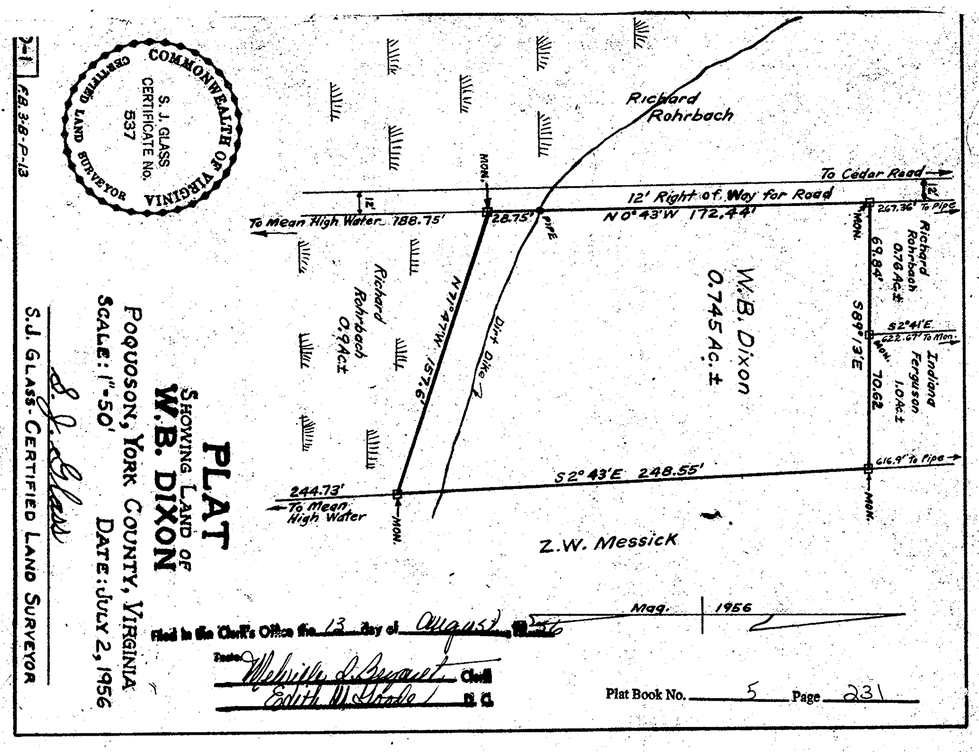

PLAT
SHOWING LAND OF
W.B. DIXON
POQUOSON, YORK COUNTY, VIRGINIA
SCALE: 1"=50'
DATE: JULY 2, 1956

S. J. Glass
S.J. GLASS - CERTIFIED LAND SURVEYOR

Filed in the Clerk's Office the 13 day of August 1956

Teste: Melville J. Bryant Clerk
Edith W. Goode D.C.

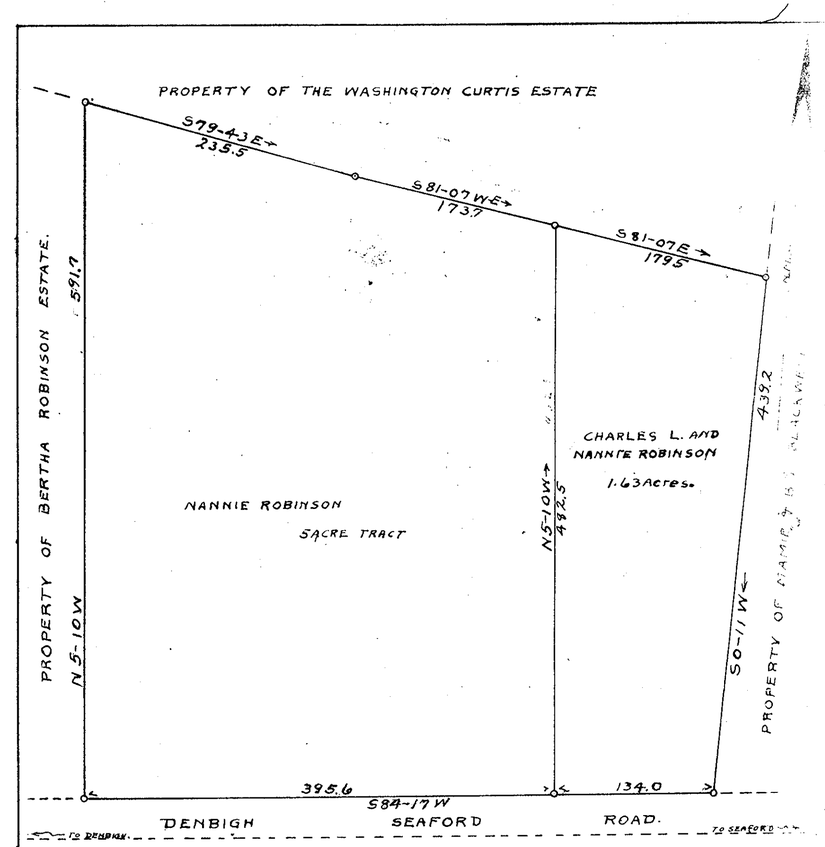

PLAT SHOWING A TRACT OF LAND SITUATE, IN THE GRAFTON DISTRICT, OF YORK COUNTY VIRGINIA, PROPERTY OF CHARLES, AND NANNE ROBINSON.

SCALE 1" = 80' FEB 2, 1950.

Filed in the Clerk's Office the 20 day of August 1956

Teste: Melville J. Bryant Clerk
Edith W. Goode D.C.

J M Cochran