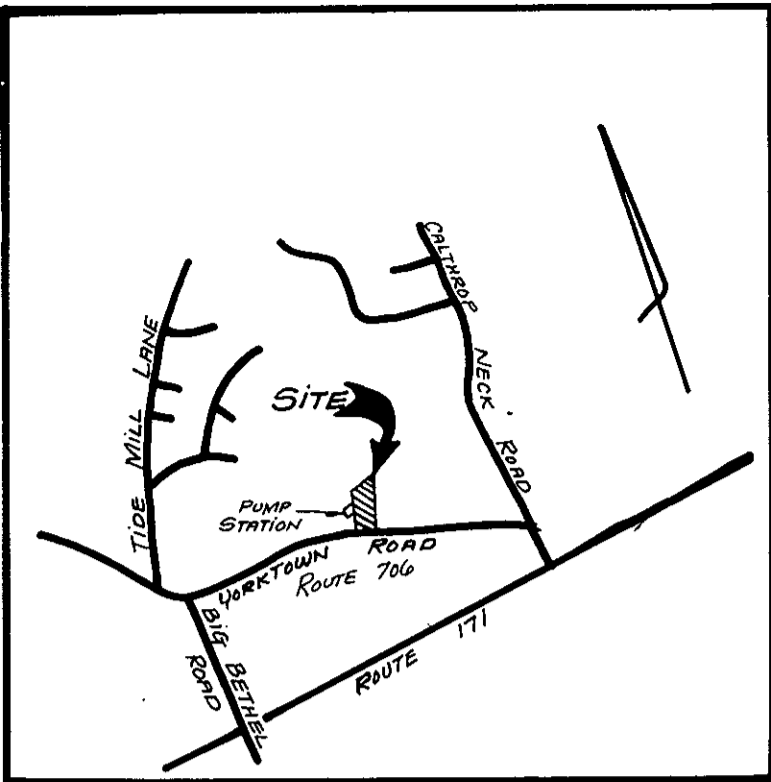


SUBDIVISION OF THE PROPERTY OF
KIM FRANCIS SCHROEDER
 &
WILLIAM ALVIN CRAWFORD

COUNTY OF YORK, VIRGINIA

DAVIS & ASSOCIATES
 SURVEYORS - PLANNERS
 4033 GEORGE WASHINGTON
 MEMORIAL HIGHWAY
 GRAFTON, VIRGINIA 23692

SCALE: 1" = 100' DATE: 10 JULY 1987



VICINITY MAP
 SCALE 1" = 2,000'

THE PLATTING OF THE LAND HEREON SHOWN IS WITH THE FREE CONSENT AND IN ACCORDANCE WITH THE DESIRE OF THE UNDERSIGNED OWNERS, PROPRIETORS, AND TRUSTEES, IF ANY.

Kim Francis Schroeder
 KIM FRANCIS SCHROEDER 7-14-87
 DATE


William Alvin Crawford
 WILLIAM ALVIN CRAWFORD 7-14-87
 DATE

HENRY L. FREEMAN, A NOTARY PUBLIC IN AND FOR THE COUNTY OF YORK, VIRGINIA, DO HEREBY CERTIFY THAT THE ABOVE NAMED PERSONS WHOSE NAMES ARE SIGNED TO THE FOREGOING WRITING HAVE ACKNOWLEDGED THE SAME BEFORE ME IN MY COUNTY AND STATE AFORESAID.
 GIVEN UNDER MY HAND THIS 14 DAY OF JULY 1987.

Henry L. Freeman
 NOTARY PUBLIC

MY COMMISSION EXPIRES March 21, 1988

TO THE BEST OF MY KNOWLEDGE AND BELIEF, ALL REQUIREMENTS AS SET FORTH IN THE ORDINANCE FOR APPROVING PLATS OF SUBDIVISION IN THE COUNTY OF YORK, VIRGINIA HAVE BEEN COMPLIED WITH, INCLUDING A CLOSURE OF NOT LESS THAN 1" / 10,000". THIS IS TO CERTIFY THAT THE LAND EMBRACED IN THIS SUBDIVISION IS IN THE NAMES OF KIM FRANCIS SCHROEDER AND WILLIAM ALVIN CRAWFORD AND WAS ACQUIRED FROM ELIZABETH H. WILSON BY DEED DATED MAY 12, 1983, AND DULY RECORDED IN THE CLERK'S OFFICE OF THE CIRCUIT COURT OF THE COUNTY OF YORK, VIRGINIA, IN DEED BOOK 378, PAGE 16. I CERTIFY THAT MONUMENTS AS SHOWN ON THIS PLAT WILL BE SET ON OR BEFORE SEPT. 1, 1987.

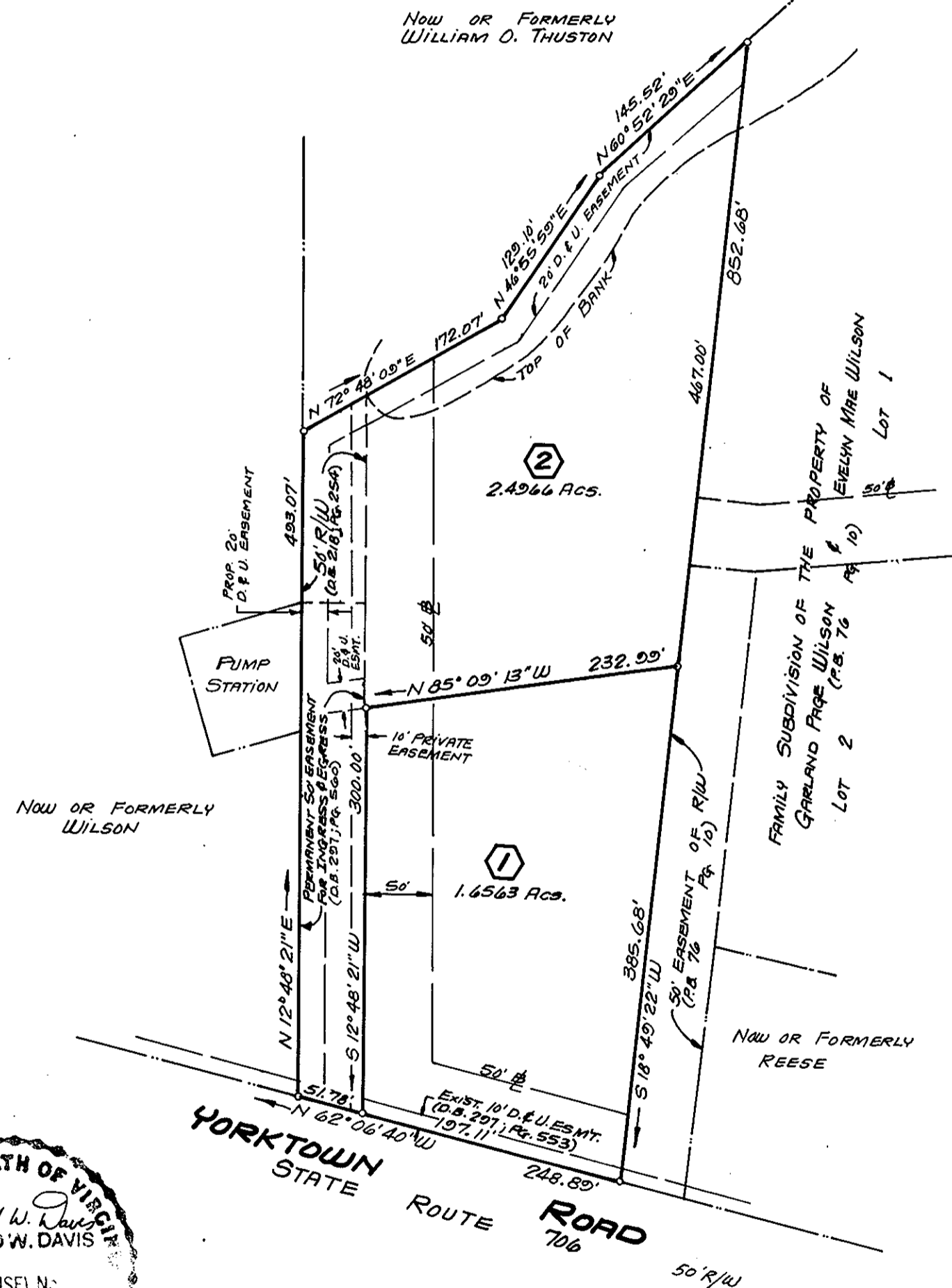


Donald W. Davis
 DONALD W. DAVIS LAND SURVEYOR

UTILITIES NOTES:

WATER: EACH LOT WITHIN THIS SUBDIVISION IS SERVED BY PUBLIC WATER PROVIDED BY CITY OF NEWPORT NEWS WATER WORKS.

SEWER: EACH LOT WITHIN THIS SUBDIVISION IS SERVED BY PUBLIC SEWER PROVIDED BY COUNTY OF YORK, VA.



TOTAL AREA = 4.1529 ACRES

SYMBOLS

- DENOTES DRAINAGE & UTILITIES EASEMENTS HEREBY CONVEYED TO THE COUNTY OF YORK, VA.
- DENOTES MINIMUM BUILDING SETBACK LINE.
- DENOTES IRON PIPE.
- DENOTES CONC. MONUMENT.

VARIANCE GRANTED BY THE BOARD OF ZONING APPEALS OF YORK COUNTY, VIRGINIA TO PERMIT A "FLAG LOT" DATED JUNE 2, 1987. ZONING APPEALS APPLICATION No. 87-7 RESOLUTION No. 87-7A

APPROVED:

YORK COUNTY BOARD OF SUPERVISORS

By: *David M. Stahl*
 PLAT APPROVING AGENT

DATE: October 7, 1988

STATE OF VIRGINIA
 COUNTY OF YORK
 IN THE CLERK'S OFFICE OF THE CIRCUIT COURT FOR THE COUNTY OF YORK THE 11TH DAY OF October, 1988 THIS MAP WAS PRESENTED AND ADMITTED TO RECORD AS THE LAW DIRECTS IN PLAT BOOK 10, PAGE 389.

TESTE: *Edith M. Elliott*, CLERK
 By: *Karen O. Kelly Watkins, DC*