

0.0044 ACRE  
HEREBY  
CONVEYED TO  
THE VIRGINIA  
DEPARTMENT OF  
TRANSPORTATION

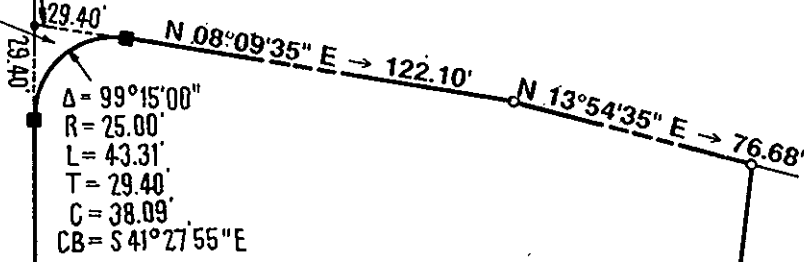
LINE HEREBY  
VOIDED

N/F  
BUSINESS GENERAL COMPANY,  
A VIRGINIA CORPORATION

PB.8/487

SEC.3-B

LOT 8  
PATRICK'S LANDING



CHARTER DRIVE  
50' R/W

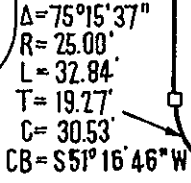
S 88°54'35\" W , 385.35'

N/F  
HORACE B. LEWIS Jr.  
AND  
SHIRLEY B. LEWIS  
PATRICK'S LANDING  
SEC.1  
LOT 3

FORMER AREA	2.0074 Ac.
MINUS PARCEL CONVEYED	0.0044 Ac.
NEW AREA	2.0030 Ac.

N/F  
PATRICK'S LANDING  
SEC.1  
LOT 2

S 84°14'35\" E → 437.91'



WESTON ROAD  
S 13°38'58\" W , 157.95'

S.R. 671


APPROVED BY:

*D. Mark Carter*  
AGENT OF YORK COUNTY

Filed in the Clerk's Office, Circuit Court, York Co., Va.  
the 15<sup>th</sup> day of February 1990

Teste: 11:25 AM

*Nancy B. Kane*  
Nancy B. Kane, Clerk  
D.C.



AES, a professional corporation

engineers, surveyors, planners

Williamsburg, Virginia

**PLAT OF RIGHT-OF-WAY DEDICATION  
BY HORACE B. LEWIS Jr. AND SHIRLEY B. LEWIS  
TO THE VIRGINIA DEPARTMENT OF TRANSPORTATION**

YORK COUNTY

VIRGINIA

Scale: 1"=60'

Ref.: PB.8/487 ; DB.502/432 ; DB.268/61

Date: 1/4/1990

Job No. 7079