


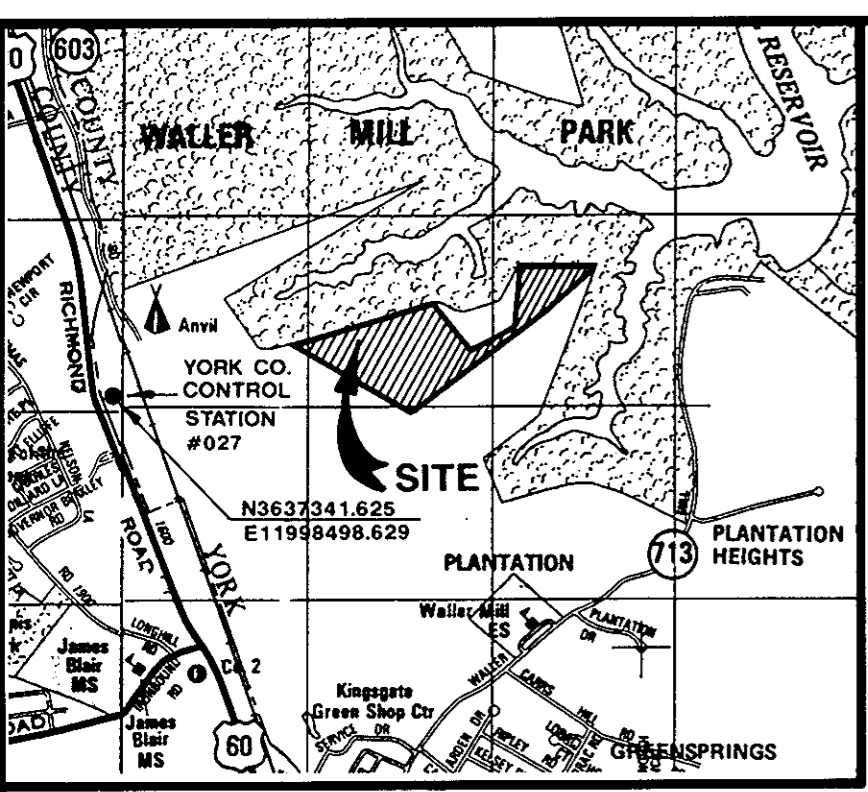
BOUNDARY LINE ADJUSTMENT BETWEEN THE PROPERTIES OF THE CITY OF WILLIAMSBURG AND W. FABER MERSHON

BRUTON DISTRICT YORK COUNTY VIRGINIA SCALE: 1" = 200' JUNE 9, 1993 JOB NO.: 7889



5248 Olde Towne Road, Suite 1. Williamsburg, Virginia 23188 (804) 253-0040 Fax (804) 220-8994

REVISED 9/27/93 PER YORK COUNTY COMMENTS



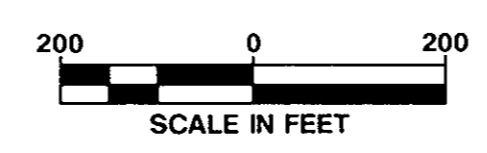
VICINITY MAP SCALE: 1" = 2000'

NOTES:

- 1.) PROPERTY IS CURRENTLY ZONED "OPR" - OFFICE/PROFESSIONAL/RESEARCH DISTRICT. 2.) PROPERTY IS IDENTIFIED AS PART OF TAX MAP PARCEL #5-50. 3.) REMAINING AREA OF PROPERTY OF W. FABER MERSHON = 69.75 ACRES +/-...

REFERENCES:

- DEED BOOK 110, PAGE 351 DEED BOOK 74, PAGE 558 DEED BOOK 55, PAGE 578 PLAT BOOK 6, PAGE 87 PLAT BOOK 1, PAGE 532...



OWNER'S CONSENT AND DEDICATION

THE PLATTING OF THE LAND HEREON SHOWN IS WITH THE FREE CONSENT AND IN ACCORDANCE WITH THE DESIRES OF THE UNDERSIGNED OWNERS, PROPRIETORS, AND TRUSTEES, IF ANY.

TRUSTEE FOR W. FABER MERSHON WILL ANN MERSHON AND TRUSTEE...

DATE: 28 September 1993

STATE OF VIRGINIA, TO WIT:

I, a Notary Public in and for the City of Williamsburg do hereby certify that the above named person(s) whose name(s) are signed to the foregoing writing have acknowledged the same before me in my city and state aforesaid.

GIVEN UNDER MY HAND THIS 28th DAY OF September, 1993.

NOTARY PUBLIC Shelia Y. Crist

MY COMMISSION EXPIRES: August 31, 1996.

CITY OF WILLIAMSBURG

Jackson C. Tuttle - City Manager

DATE: 28 September 1993

STATE OF VIRGINIA, TO WIT:

I, Shelia Y. Crist, a Notary Public in and for the City of Williamsburg do hereby certify that the above named person(s) whose name(s) are signed to the foregoing writing have acknowledged the same before me in my city and state aforesaid.

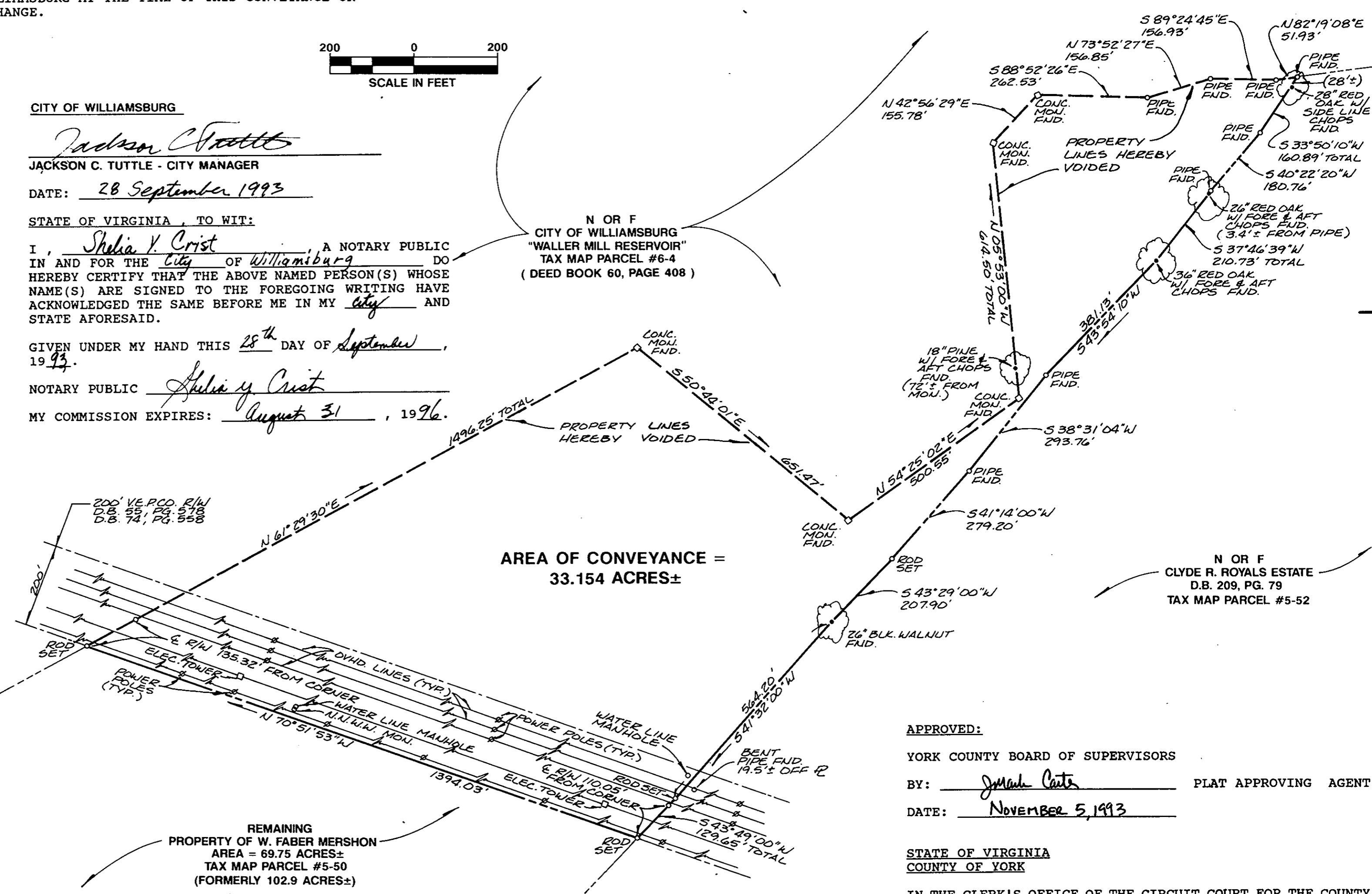
GIVEN UNDER MY HAND THIS 28th DAY OF September, 1993.

NOTARY PUBLIC Shelia Y. Crist

MY COMMISSION EXPIRES: August 31, 1996.

SURVEYOR'S STATEMENT

TO THE BEST OF MY KNOWLEDGE AND BELIEF, ALL THE REQUIREMENTS AS SET FORTH IN THE ORDINANCE FOR APPROVING PLATS OF SUBDIVISIONS IN THE COUNTY OF YORK, VIRGINIA, HAVE BEEN COMPLIED WITH, INCLUDING A CLOSURE OF NOT LESS THAN 1"/20000'.



G.T. WILSON, JR. - C.L.S. #1183

DATE: June 14, 1993

APPROVED: YORK COUNTY BOARD OF SUPERVISORS BY: [Signature] PLAT APPROVING AGENT DATE: November 5, 1993

STATE OF VIRGINIA COUNTY OF YORK IN THE CLERK'S OFFICE OF THE CIRCUIT COURT FOR THE COUNTY OF YORK THIS 5th DAY OF November, 1993, THIS MAP PRESENTED AND ADMITTED TO RECORD AS THE LAW DIRECTS, PLAT BOOK 11, PAGE 676. TESTE: NANCY B. KANE, CLERK BY: [Signature]