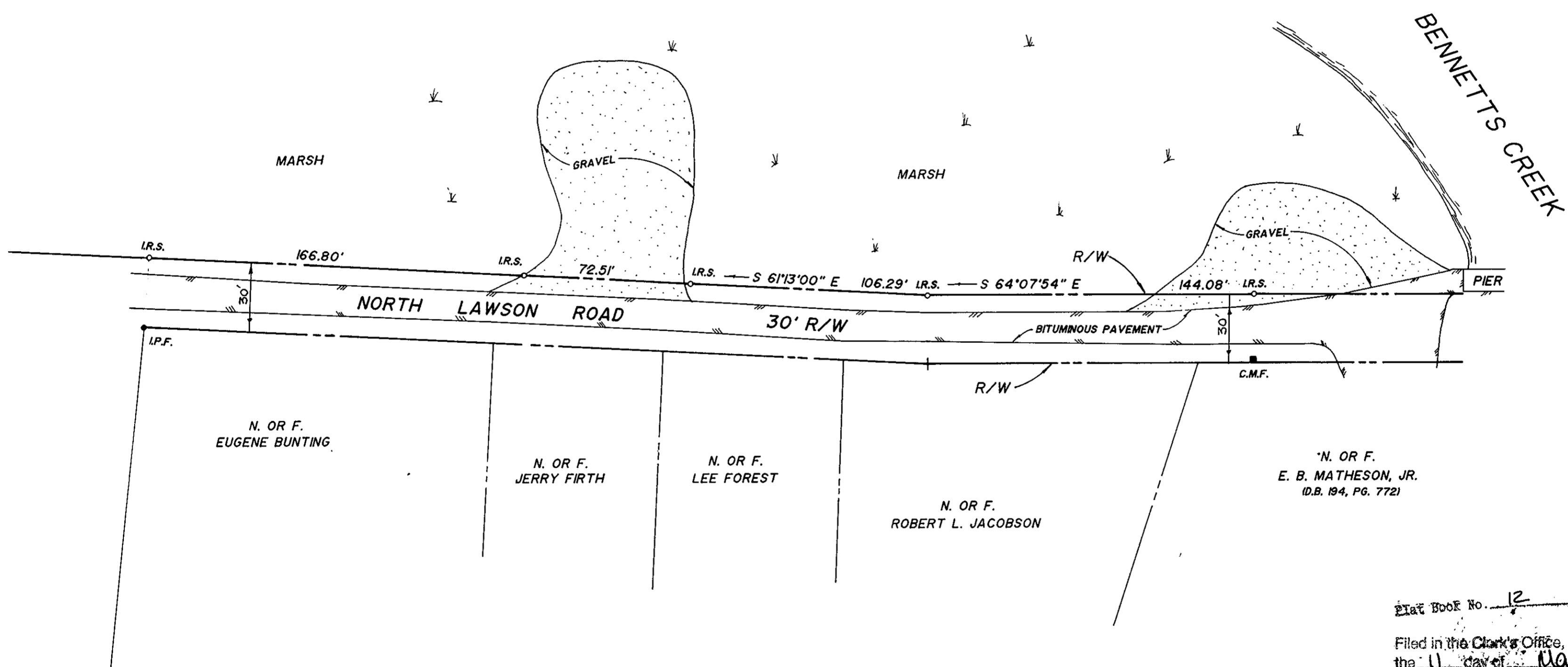
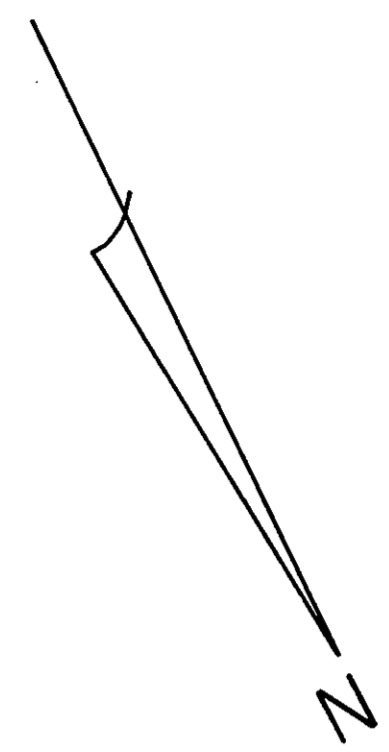



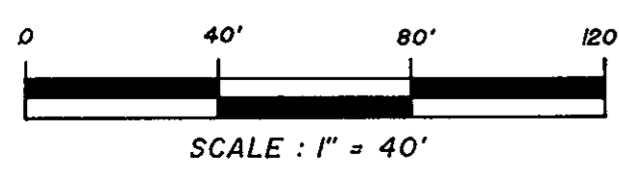
PROPERTY OF  
**MICHAEL MAGUIRE**  
(D.B. 627, PG. 638)



Plan Book No. 12 Page 50

Filed in the Clerk's Office, Circuit Court, York Co., Va.  
the 11 day of May 1994

Teste:  
Nancy B. Kane, Clerk  
*Richard R. ...* DC



<b>SKETCH SHOWING PROPERTY OF MICHAEL MAGUIRE AND NORTH LAWSON ROAD POQUOSON, VIRGINIA</b>			
<b>CAMPBELL LAND SURVEYING, INC.</b>		DATE	SCALE
YORK COUNTY, VIRGINIA		8/10/93	1" = 40'
DESIGN BY	DRAWN BY	CHECKED BY	JOB NO.
			93-0794
		SHEET	OF
		1	1