


SUBDIVISION OF  
THE PROPERTY OF  
**BULIFANTS, L.P.**  
PARCEL B

BRUTON DISTRICT YORK COUNTY VIRGINIA

DATE: 2/11/04 SCALE: 1" = 100' DRAWN: EAW



5248 Olde Towne Road, Suite 1  
Williamsburg, Virginia 23188  
(804) 263-0040  
Fax (804) 220-8994

JOB NO. 9290

SHEET 2 OF 3


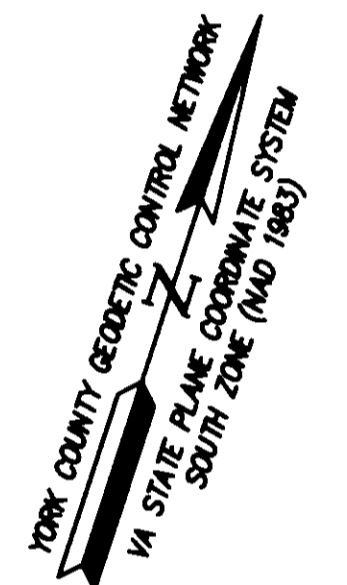
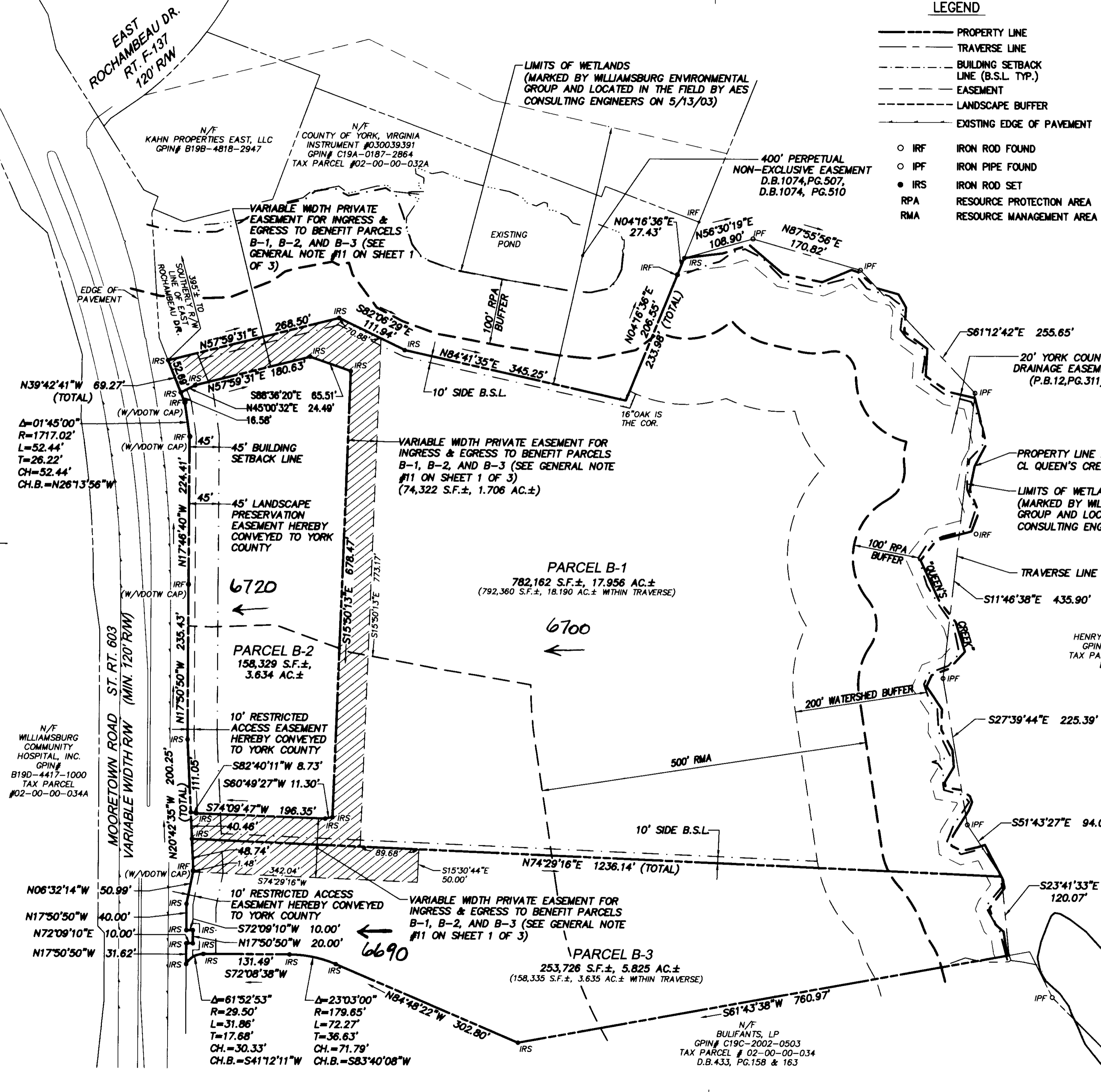
GRAPHIC SCALE



SCALE: 1" = 100'

LEGEND

- PROPERTY LINE
- TRAVERSE LINE
- - - - - BUILDING SETBACK LINE (B.S.L. TYP.)
- - - - - EASEMENT
- - - - - LANDSCAPE BUFFER
- - - - - EXISTING EDGE OF PAVEMENT
- IRF IRON ROD FOUND
- IPF IRON PIPE FOUND
- IRS IRON ROD SET
- RPA RESOURCE PROTECTION AREA
- RMA RESOURCE MANAGEMENT AREA



N/F HENRY JACKSON DARST, JR.  
GPIN# C19A-2138-3145  
TAX PARCEL #02-00-00-035  
D.B.787, PG.465  
D.B.254, PG.69

APPROVED:  
YORK COUNTY BOARD OF SUPERVISORS  
BY: *Al. Massolena* PLAT APPROVING AGENT  
DATE: 4/19/04

STATE OF VIRGINIA  
COUNTY OF YORK  
IN THE CLERK'S OFFICE OF THE CIRCUIT COURT FOR THE COUNTY OF YORK THE 19th DAY OF April 2004  
THIS MAP WAS PRESENTED AND ADMITTED TO RECORD AS THE LAW DIRECTS, AS INSTRUMENT NO. 040007817  
TESTE: *Lynn S. Jenkins* CLERK  
BY: *Juan Broeder, D.C.*