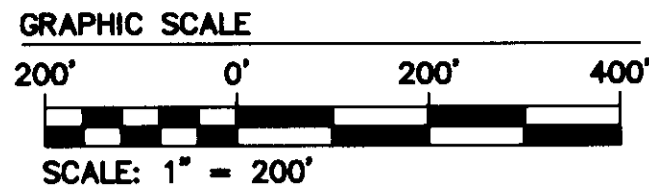


NUMBER	DELTA	RADIUS	LENGTH	TANGENT	CHORD	CHRD BRNG
NO.1	34°08'38"	402.74'	240.00'	123.68'	236.47'	S68°24'07"W
NO.2	10°54'26"	536.92'	102.21'	51.26'	102.06'	N71°10'43"E
NO.3	84°26'03"	25.00'	36.84'	22.68'	33.60'	S31°45'33"W
NO.4	07°05'11"	513.77'	63.54'	31.81'	63.50'	S70°25'59"W
NO.5	28°44'51"	341.65'	171.42'	87.55'	169.63'	N41°51'20"E
NO.6	48°37'14"	60.00'	50.92'	27.10'	49.40'	N88°24'40"E
NO.7	17°58'43"	50.00'	44.73'	23.99'	43.26'	S89°43'55"W
NO.8	07°05'11"	575.00'	180.43'	90.96'	179.69'	N55°38'52"W
NO.9	06°20'34"	906.50'	100.35'	50.23'	100.30'	S73°02'31"W
NO.10	14°15'57"	576.66'	143.58'	72.16'	143.21'	S84°20'23"E
NO.11	141°02'38"	60.00'	147.70'	169.64'	113.13'	N88°15'57"E
NO.12	38°29'08"	60.00'	40.30'	20.94'	39.55'	N36°59'12"E




PLAT SHOWING RESUBDIVISION OF LOT 9 AND VARIOUS PARCELS OF COMMON OPEN SPACE

BUSCH INDUSTRIAL PARK

BRUTON DISTRICT YORK COUNTY VIRGINIA


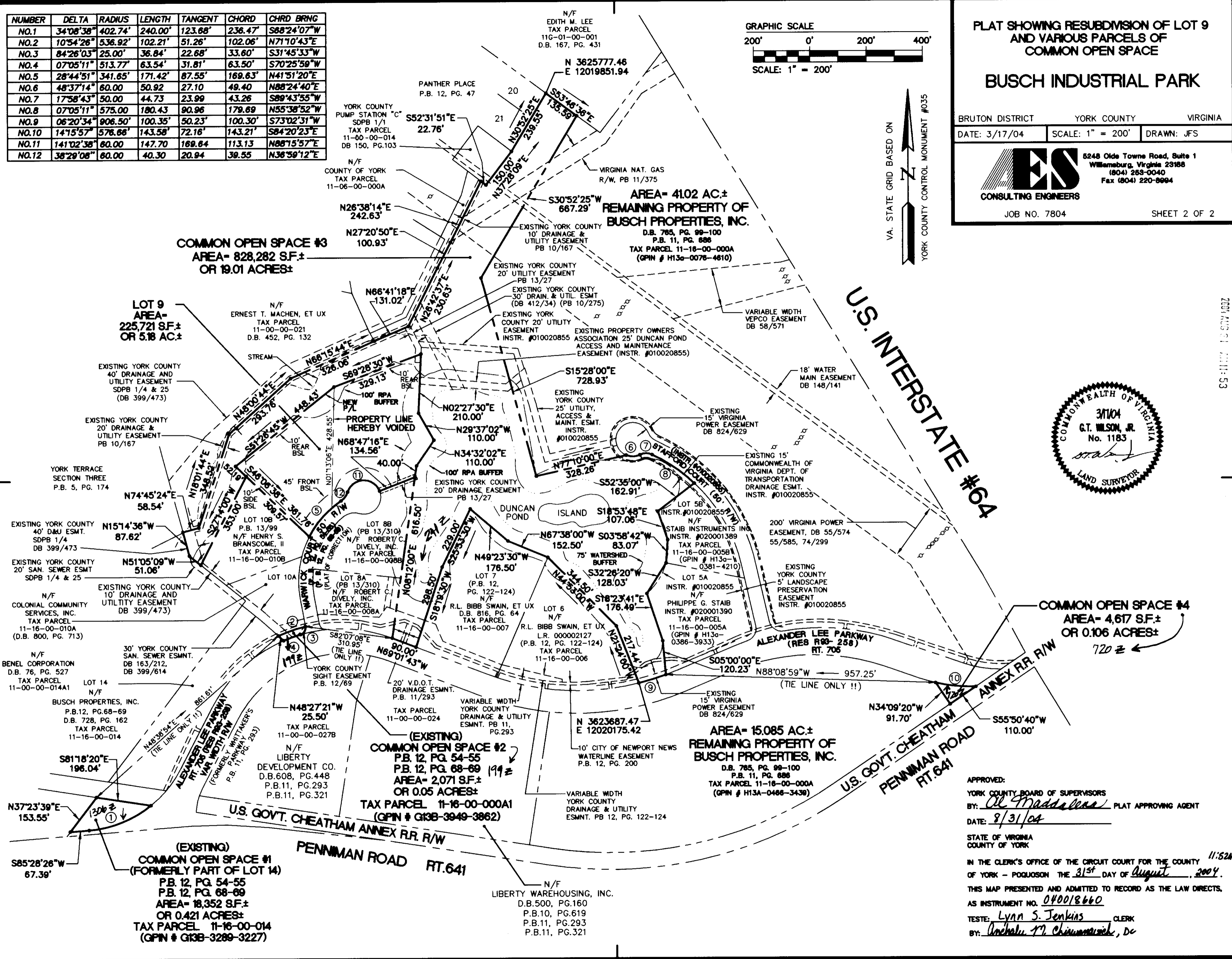
DATE: 3/17/04 SCALE: 1" = 200' DRAWN: JFS



5248 Old Towne Road, Suite 1
Williamsburg, Virginia 23186
(804) 263-0040
Fax (804) 220-9944

JOB NO. 7804

SHEET 2 OF 2



APPROVED:
YORK COUNTY BOARD OF SUPERVISORS
BY: *Al Maddalena* PLAT APPROVING AGENT
DATE: 8/31/04
STATE OF VIRGINIA
COUNTY OF YORK
IN THE CLERK'S OFFICE OF THE CIRCUIT COURT FOR THE COUNTY OF YORK - POQUOSON THE 31st DAY OF August, 2004.
THIS MAP PRESENTED AND ADMITTED TO RECORD AS THE LAW DIRECTS, AS INSTRUMENT NO. 040018660
TESTE: *Lynn S. Jenkins* CLERK
BY: *Archie M. Chinnich, Jr.*

2004 AUG 31 AM 11:53