


PG0408 MAR -8 06

APPROXIMATE EDGE OF WATER



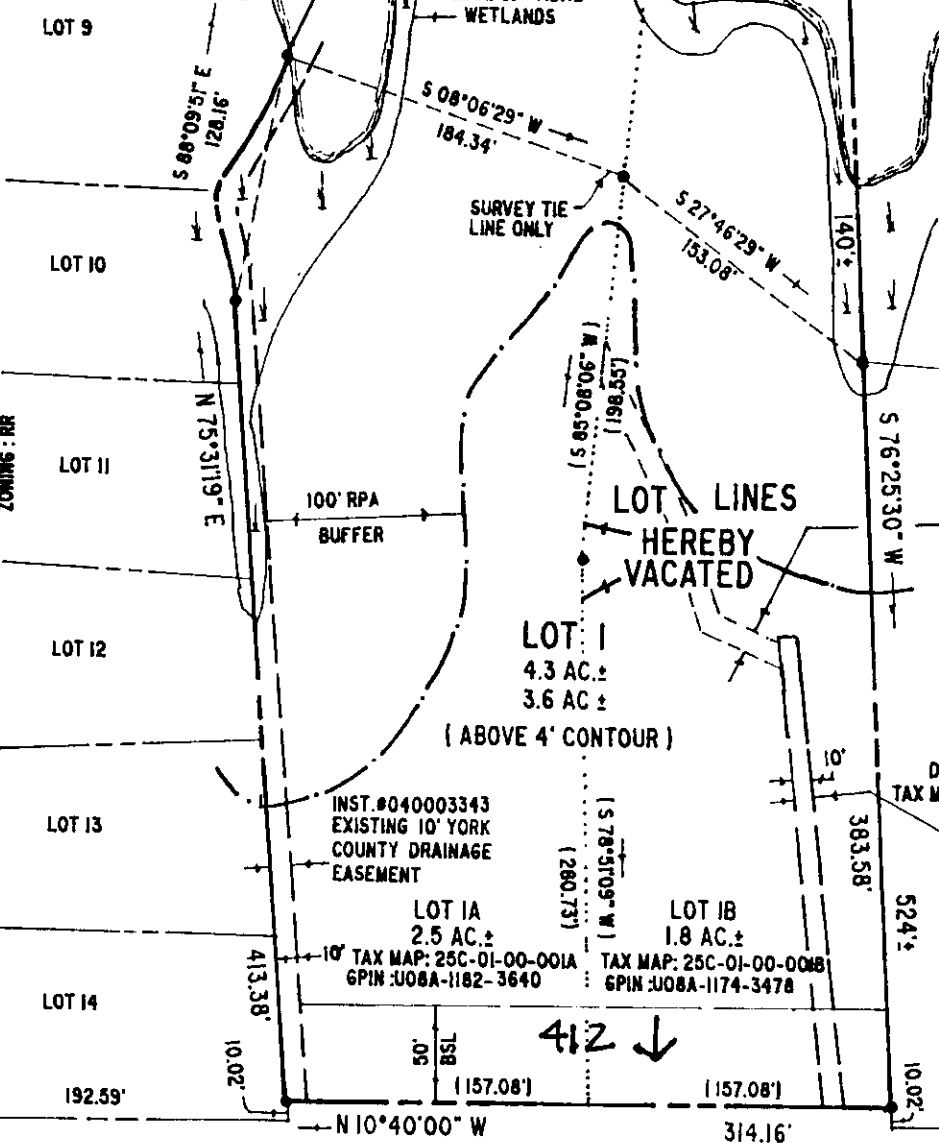
GOOSE CREEK

SIDE PROPERTY LINES EXTEND TO MEAN LOW WATER

APPROXIMATE EDGE OF TIDAL WETLANDS

2006 MAR -8 AM 1:23
GOOSE CREEK ROAD
S.R. 193
50' R/W

GOOSE CREEK FARM SUBDIVISION - (P.B. 7, PG.178)
TAX MAP: 25C-05-00-LOT #
ZONING: RR



PARCEL "A"
PART OF LOT 2
W. OR F.
McADAMS
INST. # 050025748
TAX MAP: 25C-01-00-002A
ZONING: RR

EXISTING PRIVATE 10' UTILITY EASEMENT (CENTERED OVER PIPE) TO BENEFIT LOT 1A HEREBY VOIDED (INST. 040003343)

ZONING: RR
REMAINDER OF LOT 2
W. OR F.
HANSFORD

D.B. 252, PG.767
TAX MAP: 25C-01-00-002

EXISTING 10' YORK COUNTY UTILITY EASEMENT
D.B. 988, PG.899-906

CHEADLE LOOP ROAD

S.R. 686
VAR. WIDTH R/W



THE VACATION OF THE PROPERTY LINE, AS SHOWN HEREON, IS WITH THE FREE CONSENT AND IN ACCORDANCE WITH THE DESIRES OF THE UNDERSIGNED OWNERS.

Johann Hohlieder
JOHANN HOHLRIEDER


03-08-06
DATE

OWNER NOTARY

STATE OF VIRGINIA
CITY / COUNTY OF York TO WIT:


I, Alex Childs, A NOTARY PUBLIC IN AND FOR THE JURISDICTION AFORESAID, DO HEREBY CERTIFY THAT THE PERSONS WHOSE NAMES ARE SIGNED TO THE FOREGOING WRITING HAVE ACKNOWLEDGED THE SAME BEFORE ME IN MY JURISDICTION AFORESAID.
GIVEN UNDER MY HAND THIS 2nd DAY OF March 2006
MY COMMISSION EXPIRES: Jan 31 2009

Alex Childs
NOTARY PUBLIC



DEED REFERENCE: INST. # 040024054
PLAT REFERENCE: P.B. 4, PG.32
INST. # 040003343

YORK COUNTY
APPROVED FOR RECORDATION
BY: *David W. Campbell*
CHIEF OF DEVELOPMENT & COMPLIANCE
DATE: 3/8/06



412 CHEADLE LOOP ROAD

PROPERTY LINE VACATION PLAT

BETWEEN 2 LOTS OWNED BY
JOHANN HOHLRIEDER
BEING LOT 1A AND LOT 1B
SUBDIVISION OF LOT 1
A PORTION OF CHEADLES
YORK COUNTY, VIRGINIA

CAMPBELL LAND SURVEYING, INC.
P.O. BOX 855, YORKTOWN, VIRGINIA 23962
890-0837

SCALE: 1" = 100'

DATE: JANUARY 5, 2006