


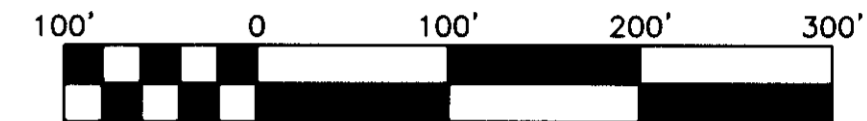
PROPERTY LINE VACATION PLAT OF THE PROPERTIES OF GCRW, LLC, A VIRGINIA LIMITED LIABILITY COMPANY

BRUTON DISTRICT, COUNTY OF YORK, VIRGINIA
DATE: JAN. 6, 2006 SCALE: 1" = 100' JOB # 05-797
REVISED: 10/17/06

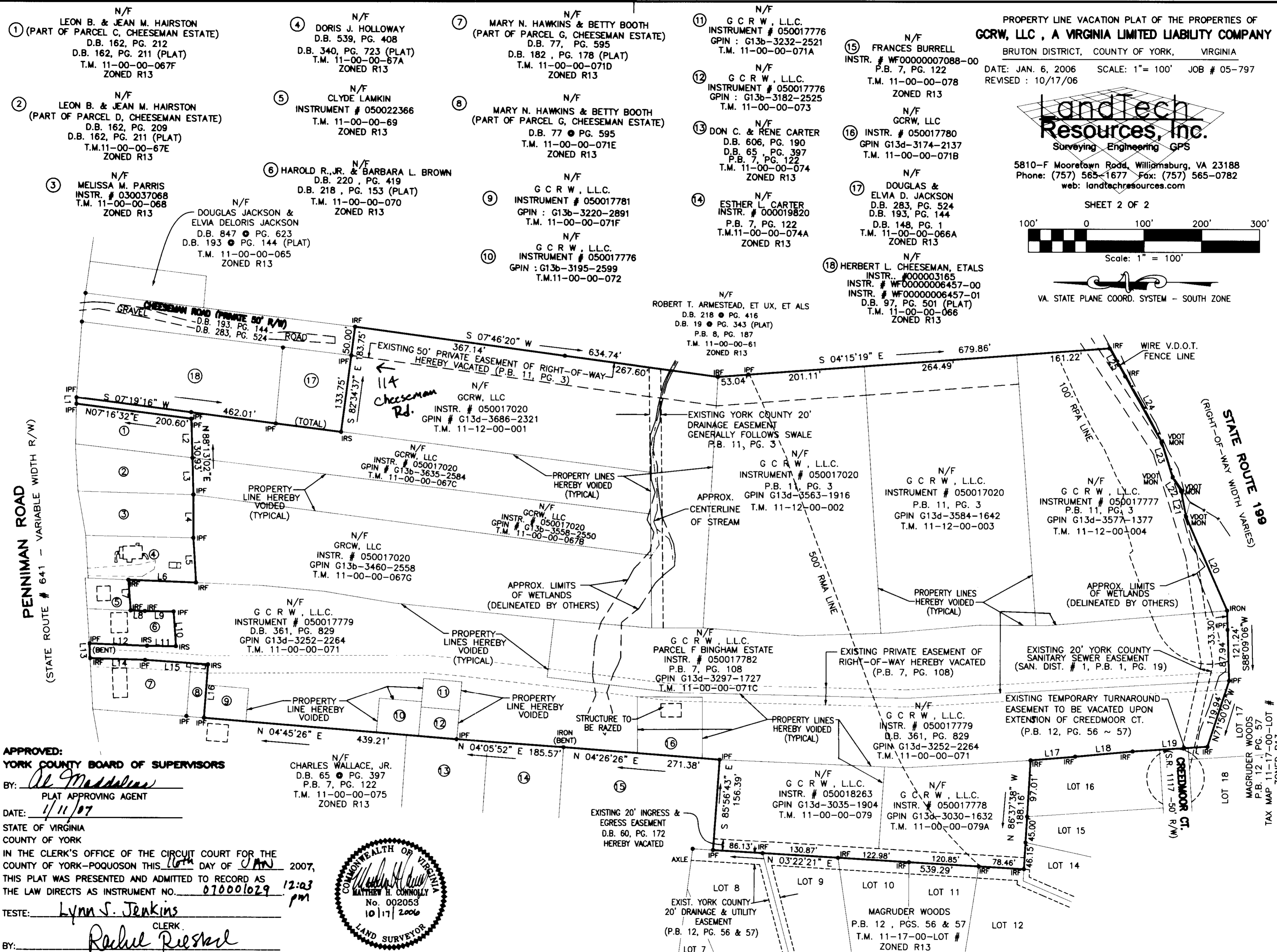


5810-F Mooretown Road, Williamsburg, VA 23188
Phone: (757) 565-1677 Fax: (757) 565-0782
web: landtechresources.com

SHEET 2 OF 2



VA. STATE PLANE COORD. SYSTEM - SOUTH ZONE




APPROVED:
YORK COUNTY BOARD OF SUPERVISORS

BY: *Al Maddalena*
PLAT APPROVING AGENT
DATE: 1/11/07

STATE OF VIRGINIA
COUNTY OF YORK
IN THE CLERK'S OFFICE OF THE CIRCUIT COURT FOR THE COUNTY OF YORK-POQUOSON THIS 10th DAY OF JAN 2007,
THIS PLAT WAS PRESENTED AND ADMITTED TO RECORD AS THE LAW DIRECTS AS INSTRUMENT NO. 070001029

TESTE: *Lynn S. Jenkins*
CLERK
BY: *Rachel Resnick*



TAX MAP 11-17-00-LOT # ZONED R13