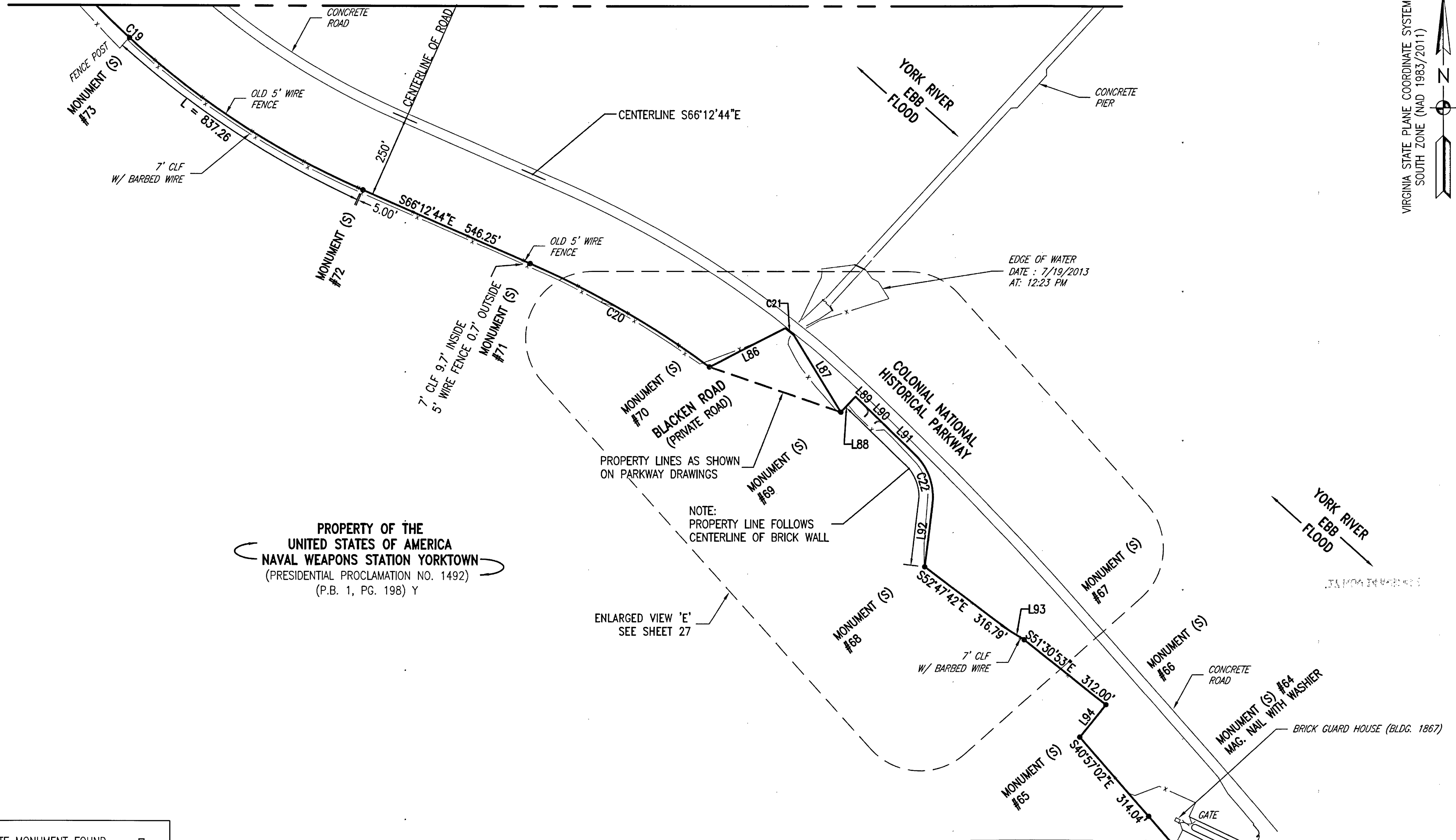


MATCH LINE SEE SHEET 11

VIRGINIA STATE PLANE COORDINATE SYSTEM
SOUTH ZONE (NAD 1983/2011)



PROPERTY OF THE
UNITED STATES OF AMERICA
NAVAL WEAPONS STATION YORKTOWN
(PRESIDENTIAL PROCLAMATION NO. 1492)
(P.B. 1, PG. 198) Y

PROPERTY LINES AS SHOWN
ON PARKWAY DRAWINGS

NOTE:
PROPERTY LINE FOLLOWS
CENTERLINE OF BRICK WALL

ENLARGED VIEW 'E'
SEE SHEET 27

EDGE OF WATER
DATE : 7/19/2013
AT: 12:23 PM

GRAPHIC SCALE




CONCRETE MONUMENT FOUND (FND.) UNLESS OTHERWISE NOTED	
IRON PIN FOUND (FND.) UNLESS OTHERWISE NOTED	
MONUMENT (NOT SET)	
SET MONUMENT (S) (REFER TO SURVEY NOTE 6)	

170021593


VIRGINIA:
IN THE CLERK'S OFFICE OF THE CIRCUIT COURT OF THE COUNTY OF,
ON THE 14th DAY OF December, 2017, THIS PLAT WAS RECEIVED AND
ADMITTED TO RECORD IN MAP BOOK _____, AT PAGE _____.

TESTE: KRISTEN N. NELSON CLERK
CLERK OF THE CIRCUIT COURT

By: Johnny Lopez



BAMFORTH
ENGINEERS + SURVEYORS, INC.
2207 HAMPTON BLVD.
NORFOLK, VIRGINIA 23517
(757) 627-7079



DEPARTMENT OF THE NAVY
NAVAL FACILITIES ENGINEERING COMMAND
9324 VIRGINIA AVENUE, ROOM #217
NORFOLK, VIRGINIA 23511-3095

CONTRACT No: N40085-10-D-5304-0035								
RPSUID No.: 215								
ePROJ. MASTER W.O. No: 1297187								
ePROJ. W.O. No: 1592409								
ePROJ. FILE SEQ. No: 10193								
BY: CAD	FIELD BK: N69212	BOOK 1, 2, 3 & 4	PGS: 1-75	UIC: N69212	SA:	BL: AM1	PL: AM12	DWG DATE: NOVEMBER 9, 2017
CHECKED: REC	FIELD SURVEY DATE: MARCH 2014	NAVFAC DRAW No: 12760303	SCALE: 1" = 200'	SHEET 10 OF 30		REV:		
APPROVED: CAB	DIGITAL DWG FILE: D-N69212-CAD-10139-10	DWG FILE NO: D-N69212-CAD-10139-10						

BOUNDARY SURVEY
NAVAL WEAPONS STATION
YORKTOWN, VIRGINIA

MATCH LINE SEE SHEET 9