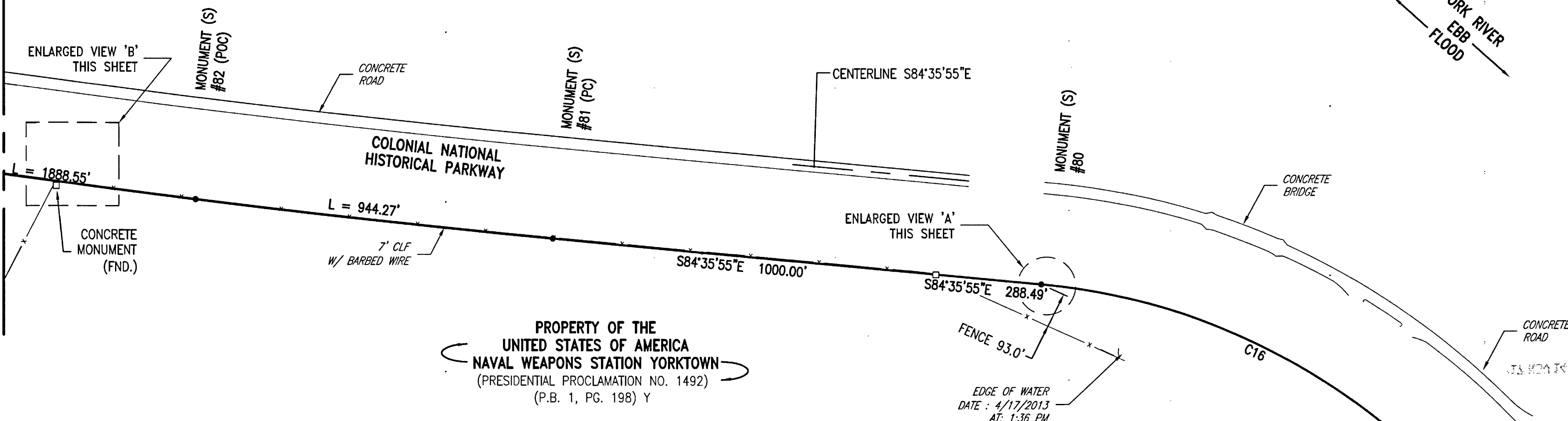


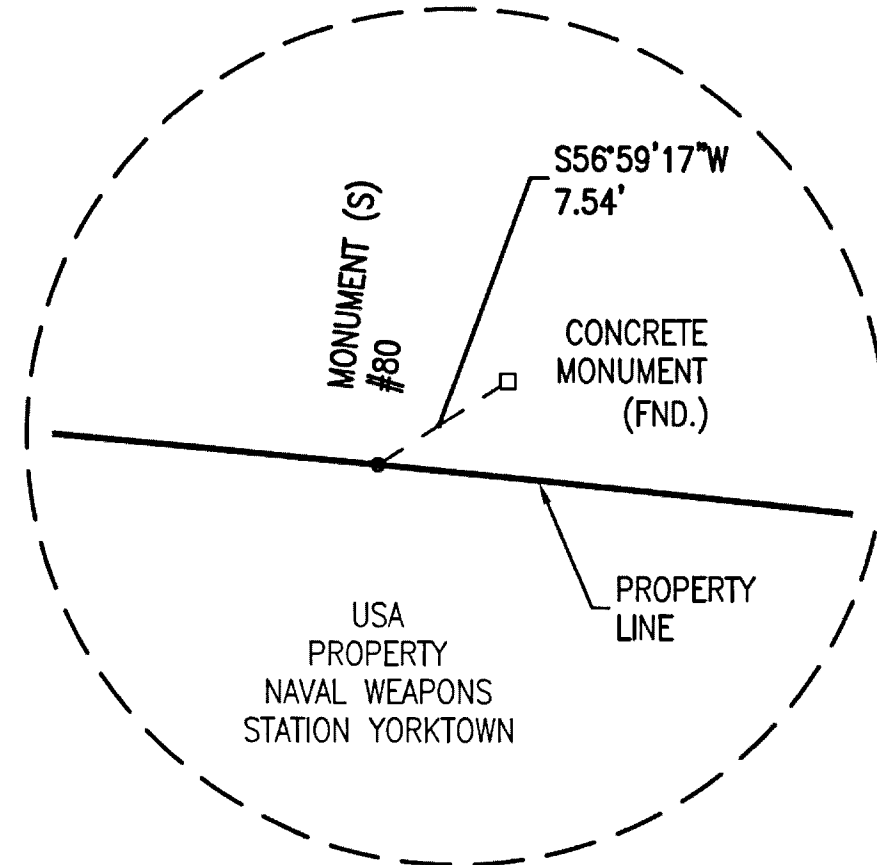
MATCH LINE SEE SHEET 14

VIRGINIA STATE PLANE COORDINATE SYSTEM
SOUTH ZONE (NAD 1983/2011)

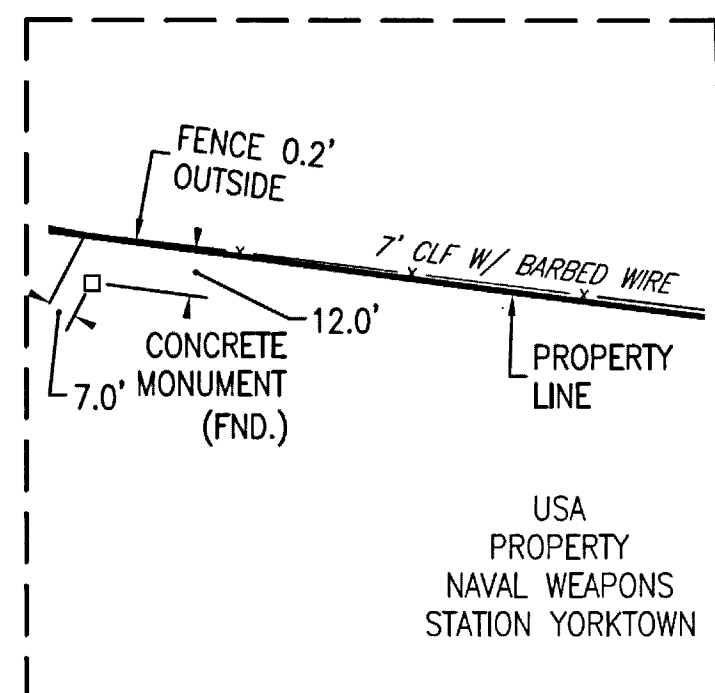
MATCH LINE SEE SHEET 12



PROPERTY OF THE
UNITED STATES OF AMERICA
NAVAL WEAPONS STATION YORKTOWN
(PRESIDENTIAL PROCLAMATION NO. 1492)
(P.B. 1, PG. 198) Y



ENLARGED VIEW 'A'
(NOT TO SCALE)



ENLARGED VIEW 'B'
(NOT TO SCALE)


GRAPHIC SCALE




CONCRETE MONUMENT FOUND (FND.) UNLESS OTHERWISE NOTED	□
IRON PIN FOUND (FND.) UNLESS OTHERWISE NOTED	○
MONUMENT (NOT SET)	+
SET MONUMENT (S) (REFER TO SURVEY NOTE 6)	●

170021593

VIRGINIA:
IN THE CLERK'S OFFICE OF THE CIRCUIT COURT OF THE COUNTY OF,
ON THE 14th DAY OF NOVEMBER 2017, THIS PLAT WAS RECEIVED AND
ADMITTED TO RECORD IN MAP BOOK _____ AT PAGE _____
TESTE: KRISTEN N. NELSON, CLERK
CLERK OF THE CIRCUIT COURT



BAMFORTH
ENGINEERS + SURVEYORS, INC.
2207 HAMPTON BLVD.
NORFOLK, VIRGINIA 23517
(757) 627-7079



DEPARTMENT OF THE NAVY
NAVAL FACILITIES ENGINEERING COMMAND
9324 VIRGINIA AVENUE, ROOM #217
NORFOLK, VIRGINIA 23511-3095

CONTRACT No: N40085-10-D-5304-0035
RPSUID No.: 215
ePROJ. MASTER W.O. No: 1297187
ePROJ. W.O. No: 1592409
ePROJ. FILE SEQ. No: 10193

BOUNDARY SURVEY
NAVAL WEAPONS STATION
YORKTOWN, VIRGINIA

BY: CAD	FIELD BK: N69212	PGS: 1-75	UIC: N69212	SA:	BL: AM1	PL: AM12	DWG DATE: NOVEMBER 9, 2017
CHECKED: REC	FIELD SURVEY DATE: MARCH 2014	NAVAC DRAW No: 12760306	SCALE: 1" = 200'	SHEET 13 OF 30		REV:	
APPROVED: CAB	DIGITAL DWG FILE: D-N69212-CAD-10139-13	DWG FILE NO: D-N69212-CAD-10139-13					