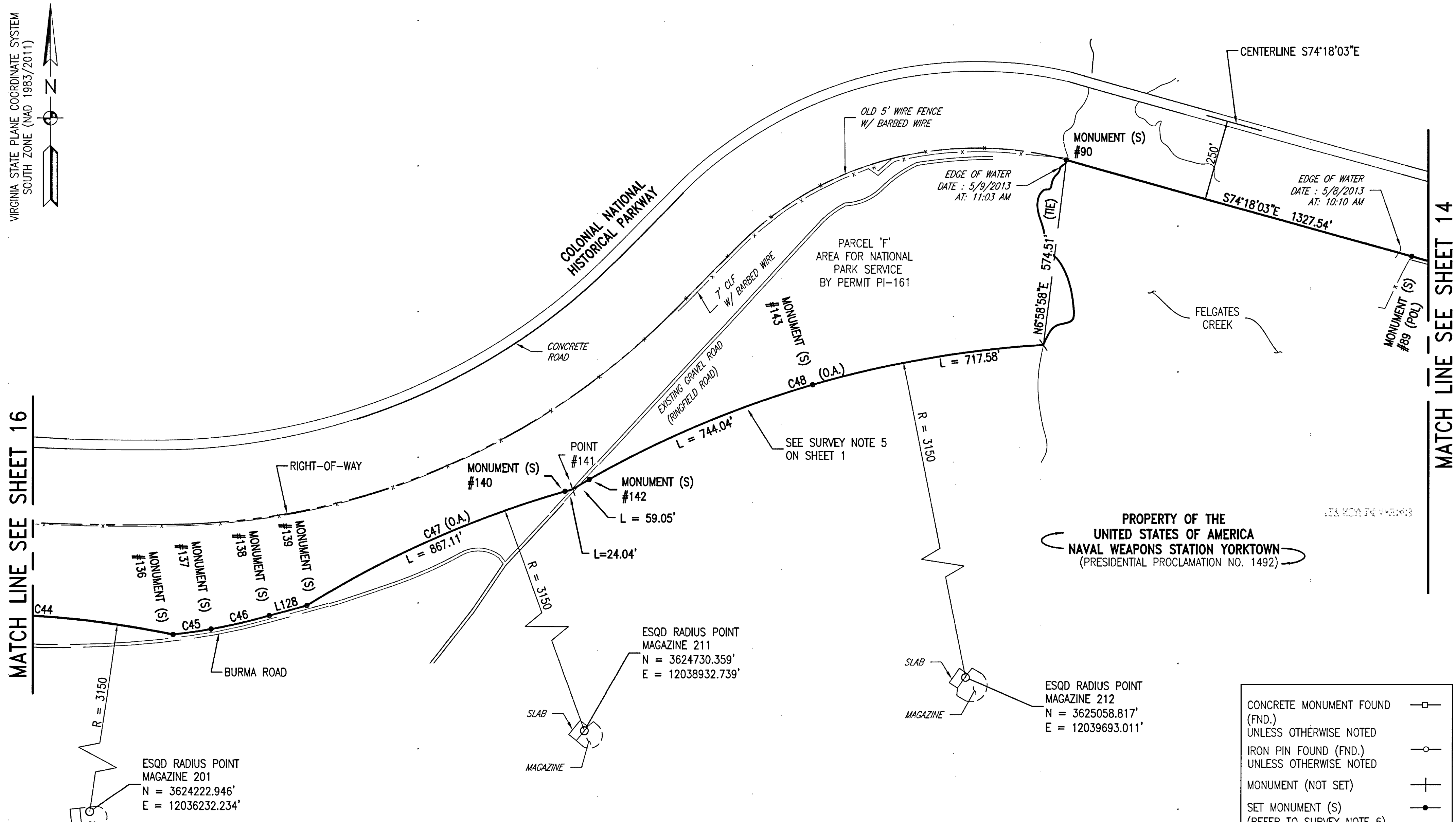


VIRGINIA STATE PLANE COORDINATE SYSTEM
SOUTH ZONE (NAD 1983/2011)



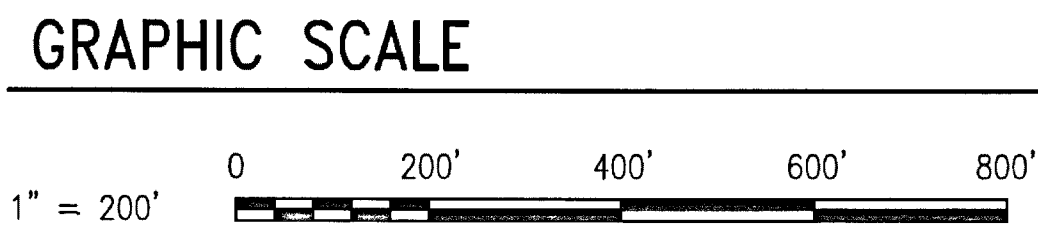
MATCH LINE SEE SHEET 16

MATCH LINE SEE SHEET 14



PROPERTY OF THE
UNITED STATES OF AMERICA
NAVAL WEAPONS STATION YORKTOWN
(PRESIDENTIAL PROCLAMATION NO. 1492)


CONCRETE MONUMENT FOUND (FND.) UNLESS OTHERWISE NOTED	
IRON PIN FOUND (FND.) UNLESS OTHERWISE NOTED	
MONUMENT (NOT SET)	
SET MONUMENT (S) (REFER TO SURVEY NOTE 6)	



170021593

VIRGINIA:
IN THE CLERK'S OFFICE OF THE CIRCUIT COURT OF THE COUNTY OF,
ON THE 14th DAY OF December, 2017, THIS PLAT WAS RECEIVED AND
ADMITTED TO RECORD IN MAP BOOK _____, AT PAGE _____.

TESTE: KRISTEN H. NELSON, CLERK
CLERK OF THE CIRCUIT COURT
By: Sammy Joacande



BAMFORTH ENGINEERS + SURVEYORS, INC. 2207 HAMPTON BLVD. NORFOLK, VIRGINIA 23517 (757) 627-7079		DEPARTMENT OF THE NAVY NAVAL FACILITIES ENGINEERING COMMAND 9324 VIRGINIA AVENUE, ROOM #217 NORFOLK, VIRGINIA 23511-3095		BOUNDARY SURVEY NAVAL WEAPONS STATION YORKTOWN, VIRGINIA							
CONTRACT No: N40085-10-D-5304-0035		RPSUID No.: 215									
ePROJ. MASTER W.O. No: 1297187		ePROJ. W.O. No: 1592409		BY: CAD		FIELD BK: N69212 BOOK 1, 2, 3 & 4 PGS: 1-75	UIC: N69212	SA:	BL: AM1	PL: AM12	DWG DATE: NOVEMBER 9, 2017
ePROJ. FILE SEQ. No: 10193		CHECKED: REC		FIELD SURVEY DATE: MARCH 2014		NAVFAC DRAW No: 12760308		SCALE: 1" = 200'		SHEET 15 OF 30	
APPROVED: CAB		DIGITAL DWG FILE: D-N69212-CAD-10139-15		DWG FILE NO: D-N69212-CAD-10139-15		REV:					