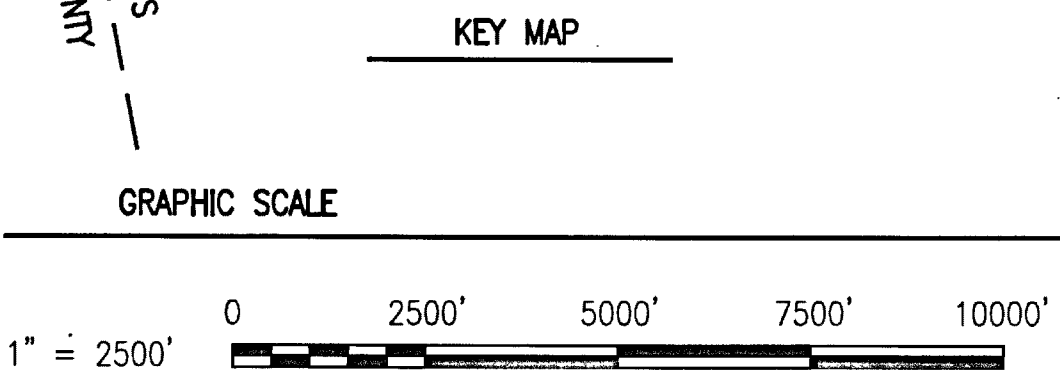



N  
 VIRGINIA STATE PLANE COORDINATE SYSTEM  
 SOUTH ZONE (NAD 1983/2011)

INDEX OF DRAWINGS		
DIGITAL FILE NUMBER	TITLE	NAVFAC DWG. NO.
D-N69212-CAD-10139-01	TITLE SHEET	12760294
D-N69212-CAD-10139-02	OVERALL EXISTING KEYPLAN	12760295
D-N69212-CAD-10139-03	LINE TABLES	12760296
D-N69212-CAD-10139-04	CURVE TABLES, SOURCE OF TITLE	12760297
D-N69212-CAD-10139-05	PROPERTY BOUNDARY	12760298
D-N69212-CAD-10139-06	PROPERTY BOUNDARY	12760299
D-N69212-CAD-10139-07	PROPERTY BOUNDARY	12760300
D-N69212-CAD-10139-08	PROPERTY BOUNDARY	12760301
D-N69212-CAD-10139-09	PROPERTY BOUNDARY	12760302
D-N69212-CAD-10139-10	PROPERTY BOUNDARY	12760303
D-N69212-CAD-10139-11	PROPERTY BOUNDARY	12760304
D-N69212-CAD-10139-12	PROPERTY BOUNDARY	12760305
D-N69212-CAD-10139-13	PROPERTY BOUNDARY	12760306
D-N69212-CAD-10139-14	PROPERTY BOUNDARY	12760307
D-N69212-CAD-10139-15	PROPERTY BOUNDARY	12760308
D-N69212-CAD-10139-16	PROPERTY BOUNDARY	12760309
D-N69212-CAD-10139-17	PROPERTY BOUNDARY	12760310
D-N69212-CAD-10139-18	PROPERTY BOUNDARY	12760311
D-N69212-CAD-10139-19	PROPERTY BOUNDARY	12760312
D-N69212-CAD-10139-20	PROPERTY BOUNDARY	12760313
D-N69212-CAD-10139-21	PROPERTY BOUNDARY	12760314
D-N69212-CAD-10139-22	PROPERTY BOUNDARY	12760315
D-N69212-CAD-10139-23	PROPERTY BOUNDARY	12760316
D-N69212-CAD-10139-24	ENLARGED VIEW	12760317
D-N69212-CAD-10139-25	ENLARGED VIEW	12760318
D-N69212-CAD-10139-26	ENLARGED VIEW	12760319
D-N69212-CAD-10139-27	ENLARGED VIEW	12760320
D-N69212-CAD-10139-28	ENLARGED VIEW	12760321
D-N69212-CAD-10139-29	ENLARGED VIEW	12760322
D-N69212-CAD-10139-30	ENLARGED VIEW	12760323




VIRGINIA: 1700 21593  
 IN THE CLERK'S OFFICE OF THE CIRCUIT COURT OF THE COUNTY OF,  
 ON THE 14th DAY OF November 2017, THIS PLAT WAS RECEIVED AND  
 ADMITTED TO RECORD IN MAP BOOK \_\_\_\_\_ AT PAGE \_\_\_\_\_

TESTE: Kristen N. Helms  
 CLERK OF THE CIRCUIT COURT  
*By Jammie Rogan*



BAMFORTH  
 ENGINEERS + SURVEYORS, INC.  
 2207 HAMPTON BLVD.  
 NORFOLK, VIRGINIA 23517  
 (757) 627-7079



DEPARTMENT OF THE NAVY  
 NAVAL FACILITIES ENGINEERING COMMAND  
 9324 VIRGINIA AVENUE, ROOM #217  
 NORFOLK, VIRGINIA 23511-3095

CONTRACT No: N40085-10-D-5304-0035  
 RPSUID No.: 215  
 ePROJ. MASTER W.O. No: 1297187  
 ePROJ. W.O. No: 1592409  
 ePROJ. FILE SEQ. No: 10193

**BOUNDARY SURVEY  
 NAVAL WEAPONS STATION  
 YORKTOWN, VIRGINIA**

BY: CAD	FIELD BK: N69212 BOOK 1, 2, 3 & 4	PGS: 1-75	UIC: N69212	SA:	BL: AM1	PL: AM12	DWG DATE: NOVEMBER 9, 2017
CHECKED: REC	FIELD SURVEY DATE: MARCH 2014	NAVFAC DRAW No: 12760295	SCALE: 1" = 2500'	SHEET 2 OF 30		REV:	
APPROVED: CAB	DIGITAL DWG FILE: D-N69212-CAD-10139-02		DWG FILE NO: D-N69212-CAD-10139-02				