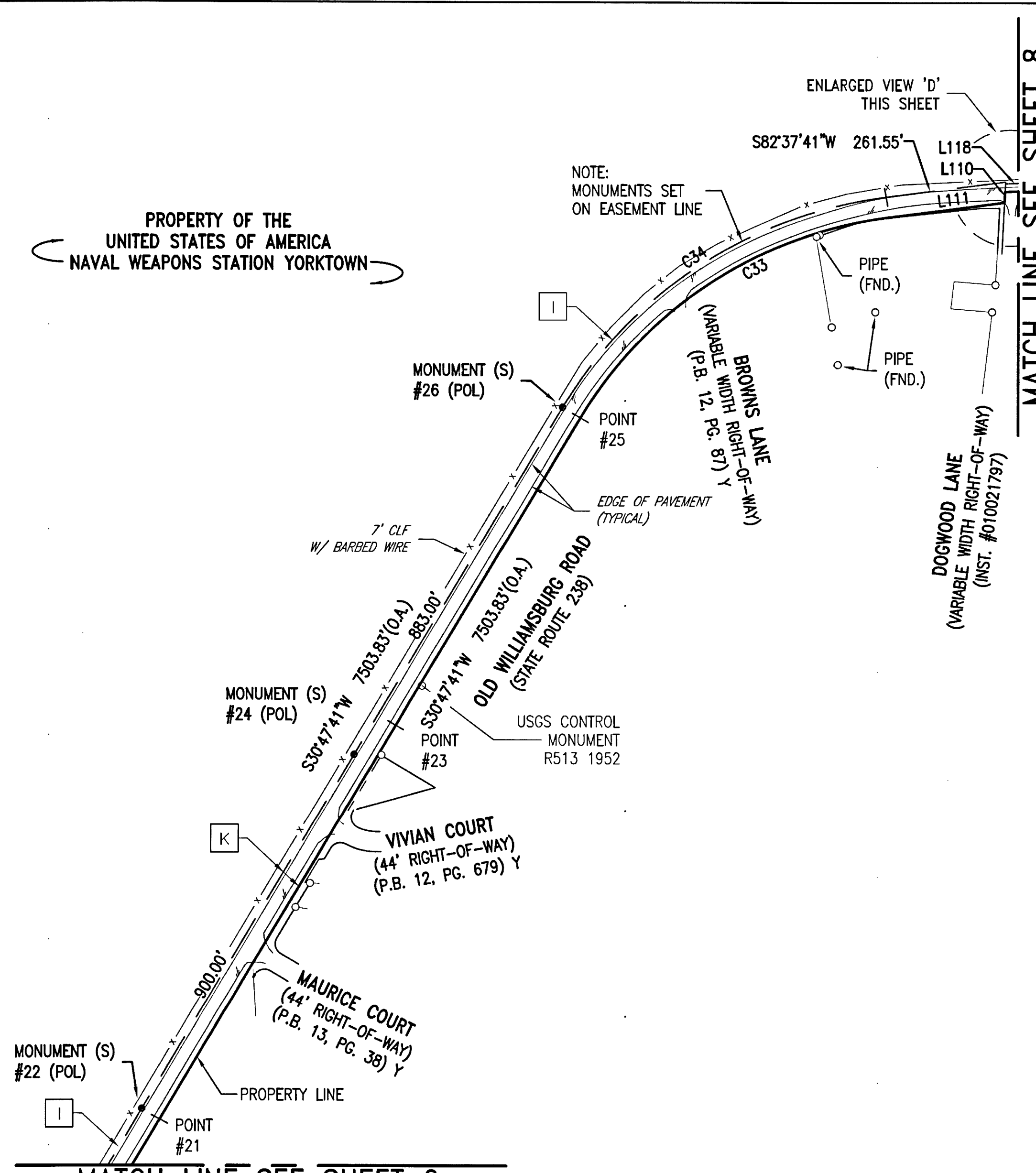
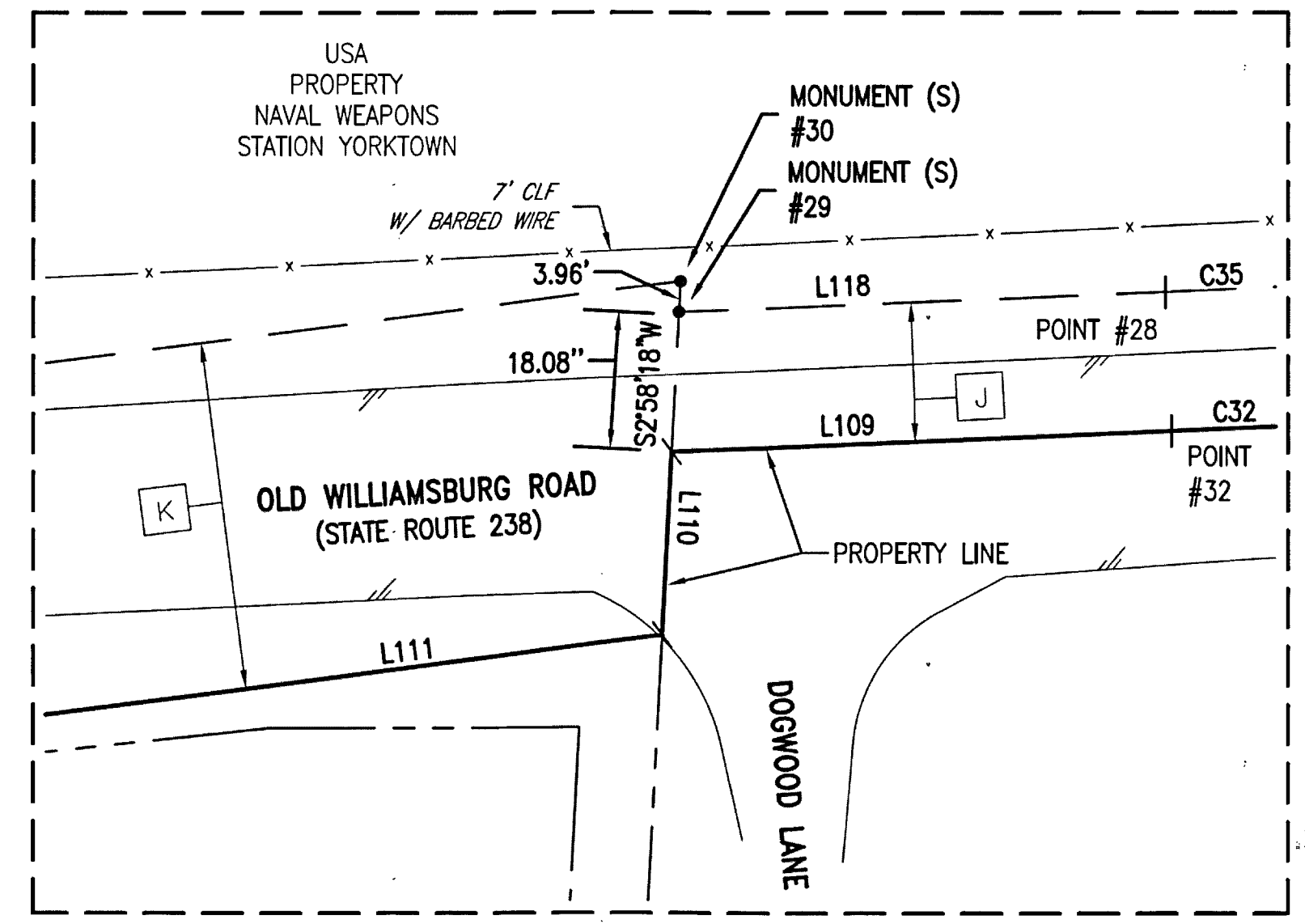


PROPERTY OF THE
UNITED STATES OF AMERICA
NAVAL WEAPONS STATION YORKTOWN




MATCH LINE SEE SHEET 8



ENLARGED VIEW 'D'
(NOT TO SCALE)

- I 6' C&P (VARIABLE LOCATION) EASEMENT (NO RECORDATION DATA AVAILABLE)
- J ROAD EASEMENT (VARIABLE WIDTH) (D.B. 221, PG. 46) Y EFG DWG. NO. 80904
- K ROAD EASEMENT (45') (D.B. 154, PG. 245) Y DPWD NO. 59317

GRAPHIC SCALE




170021593

CONCRETE MONUMENT FOUND (FND.) UNLESS OTHERWISE NOTED	□
IRON PIN FOUND (FND.) UNLESS OTHERWISE NOTED	○
MONUMENT (NOT SET)	+
SET MONUMENT (S) (REFER TO SURVEY NOTE 6)	●


VIRGINIA:
IN THE CLERK'S OFFICE OF THE CIRCUIT COURT OF THE COUNTY OF, ON THE 14th DAY OF November, 2017, THIS PLAT WAS RECEIVED AND ADMITTED TO RECORD IN MAP BOOK _____, AT PAGE _____.

TESTE: KRISTEN N. NELSON CLERK
CLERK OF THE CIRCUIT COURT

Bj. Dammay Logan, Jr.



BAMFORTH
ENGINEERS + SURVEYORS, INC.
2207 HAMPTON BLVD.
NORFOLK, VIRGINIA 23517
(757) 627-7079



DEPARTMENT OF THE NAVY
NAVAL FACILITIES ENGINEERING COMMAND
9324 VIRGINIA AVENUE, ROOM #217
NORFOLK, VIRGINIA 23511-3095

CONTRACT No: N40085-10-D-5304-0035
RPSUID No.: 215
ePROJ. MASTER W.O. No: 1297187
ePROJ. W.O. No: 1592409
ePROJ. FILE SEQ. No: 10193

BY: CAD	FIELD BK: N69212 BOOK 1, 2, 3 & 4	PGS: 1-75	UIC: N69212	SA:	BL: AM1	PL: AM12	DWG DATE: NOVEMBER 9, 2017
CHECKED: REC	FIELD SURVEY DATE: MARCH 2014	NAVFAC DRAW No: 12760300	SCALE: 1" = 200'	SHEET 7 OF 30		REV:	
APPROVED: CAB	DIGITAL DWG FILE: D-N69212-CAD-10139-07	DWG FILE NO: D-N69212-CAD-10139-07					

BOUNDARY SURVEY
NAVAL WEAPONS STATION
YORKTOWN, VIRGINIA