


CONDOMINIUM PLAT
BUILDING #3
NELSON'S GRANT
PHASE SIX-A - UNIT 3-3C
 NELSON MAGISTERIAL DISTRICT
 COUNTY OF YORK, VIRGINIA
 SCALE: 1"=20' DATE: APRIL 24, 2020
 SHEET 5 OF 5



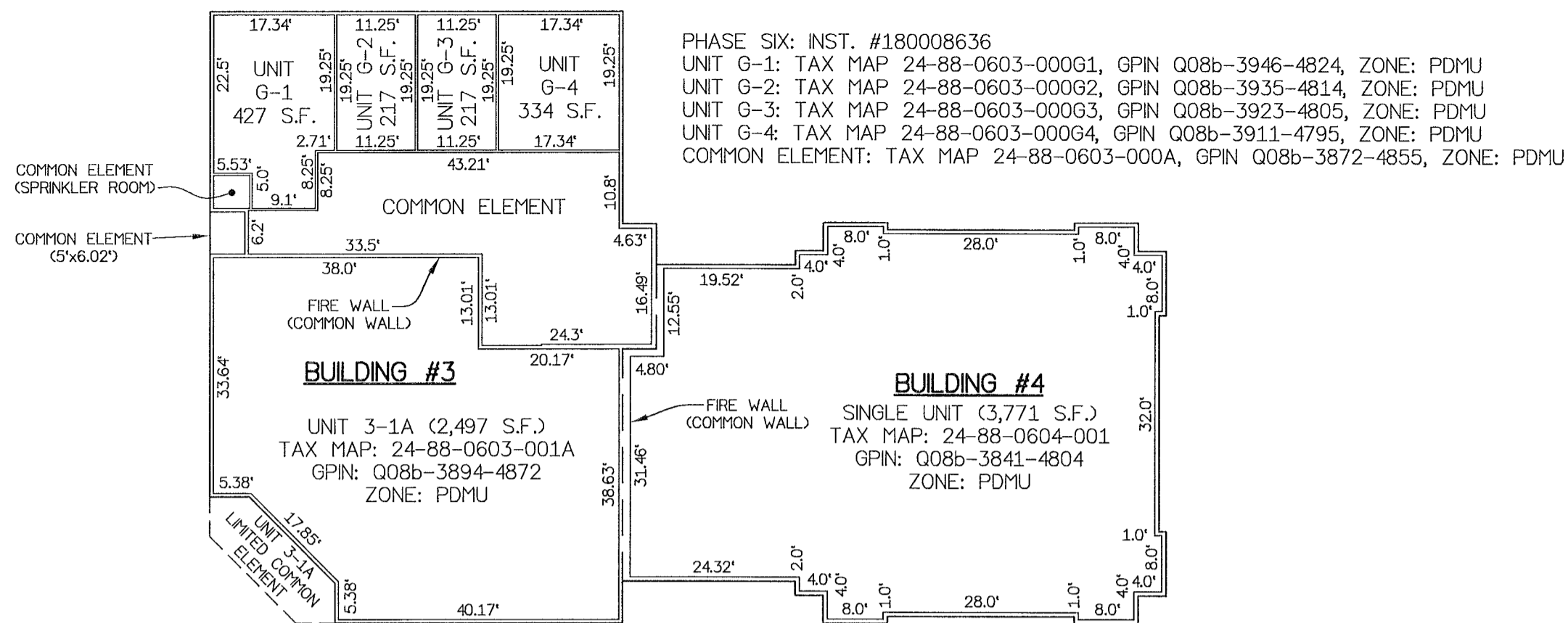
DAVIS & ASSOCIATES, P.C.
 LAND SURVEYORS AND PLANNERS
 3630 GEORGE WASHINGTON MEMORIAL HIGHWAY
 YORKTOWN, VIRGINIA 23693
 (757)867-8583



GRAPHIC SCALE
 1"=20'

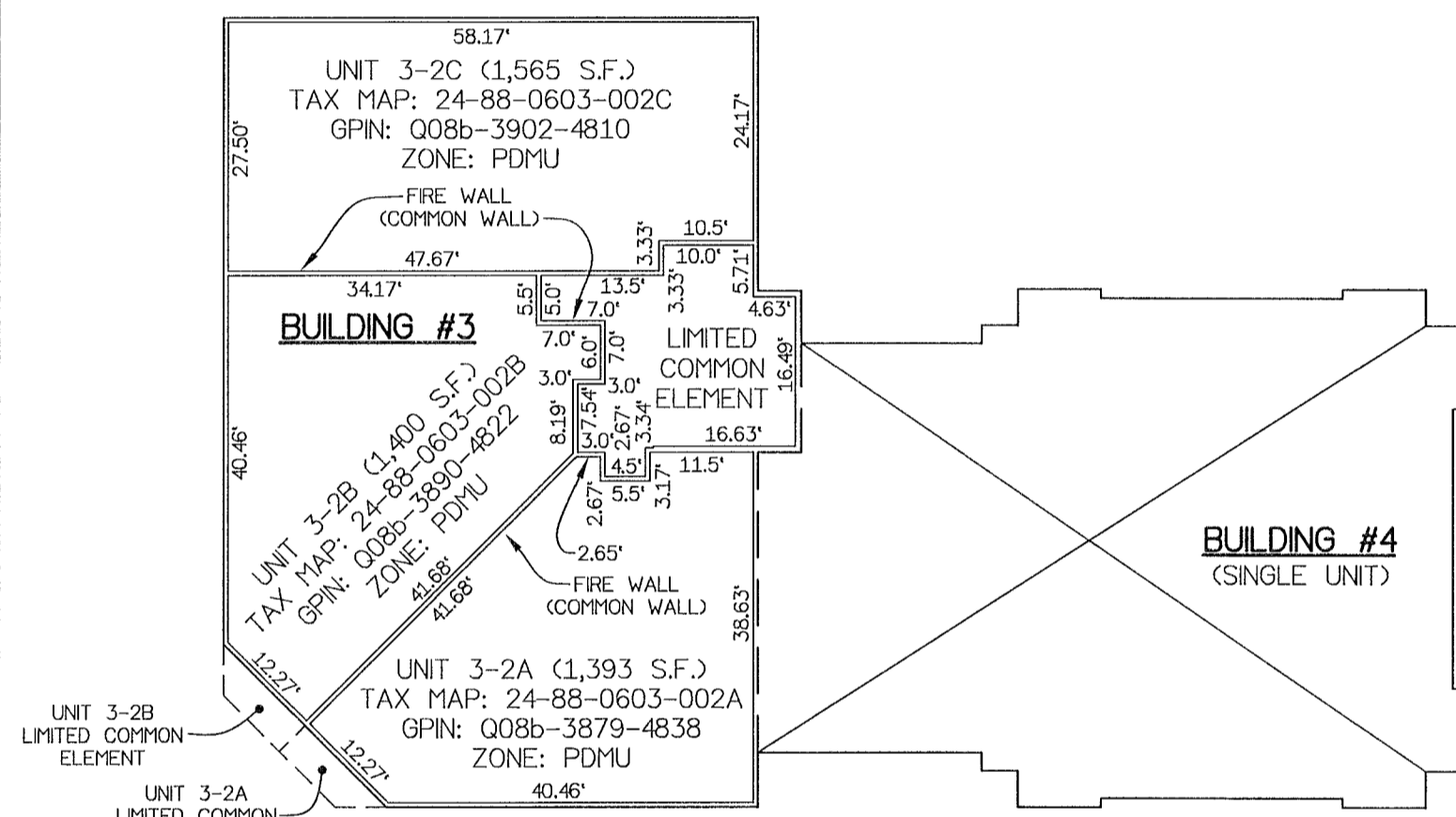
- S Y M B O L S -

- DENOTES MINIMUM BUILDING SETBACK LINES
- DENOTES PROPERTY LINE
- DENOTES IRON PIPE FOUND
- DENOTES IRON ROD FOUND
- DENOTES IRON ROD TO BE SET AT ALL PROPERTY LINE JUNCTURES
- DENOTES CONCRETE MONUMENT FOUND
- DENOTES CONCRETE MONUMENT TO BE SET
- DENOTES PHASE LINE
- DENOTES HANDICAP PARKING SPACE



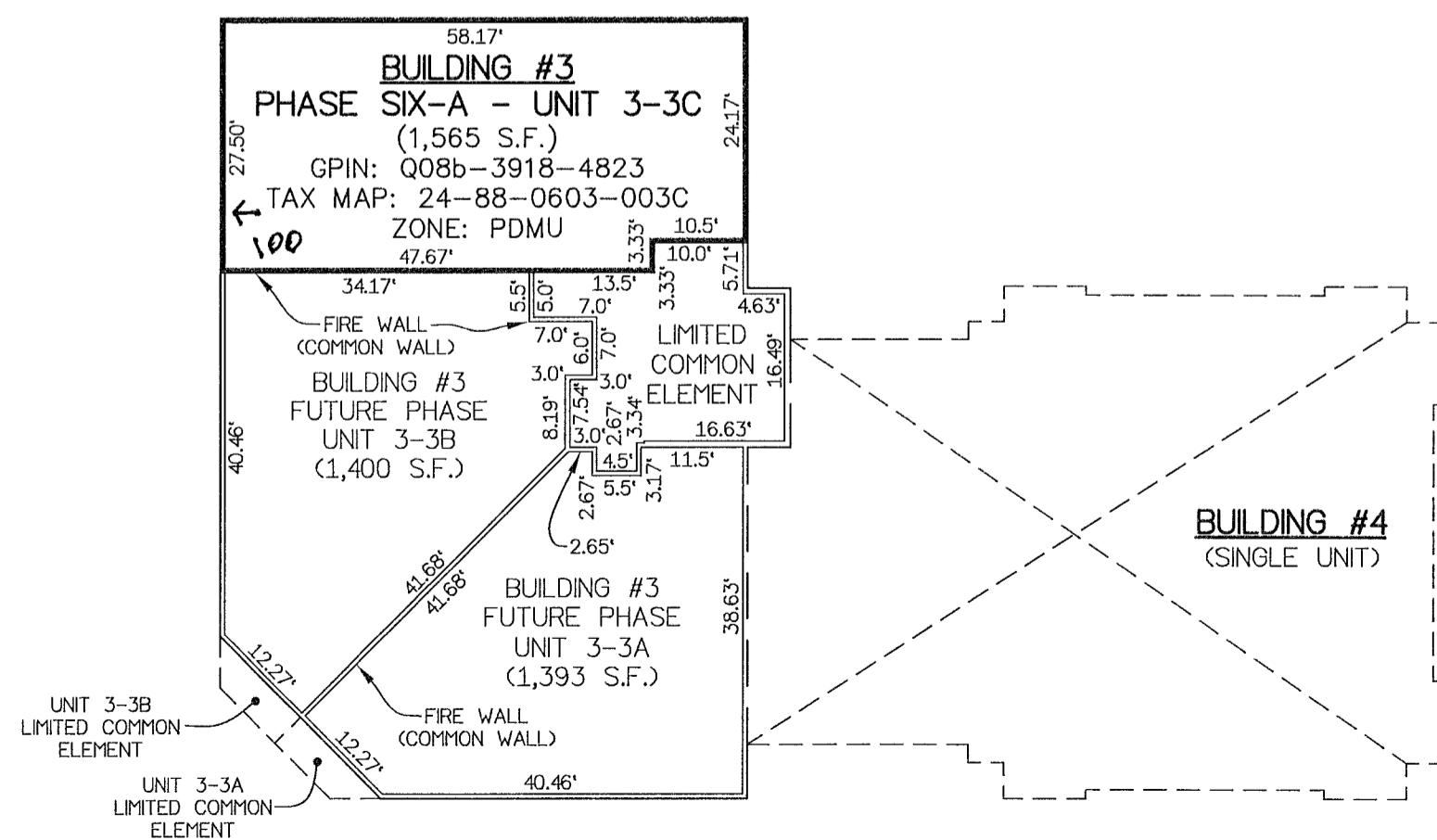
BUILDINGS #3 & #4 - FIRST FLOOR PLAN - PHASE SIX

DIMENSIONS DEPICTED ABOVE ARE TO INTERIOR FRAME WALL



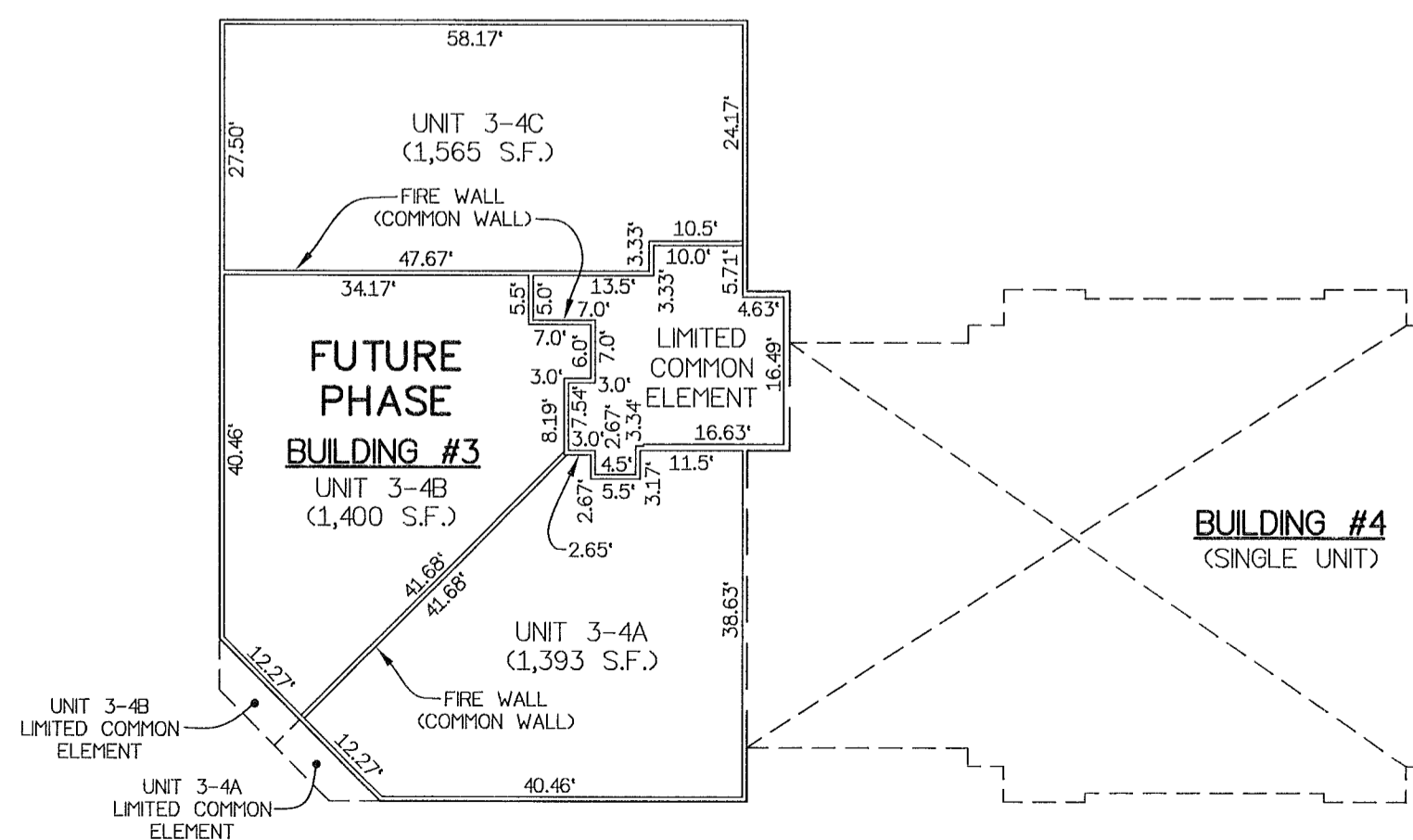
BUILDINGS #3 & #4 - SECOND FLOOR PLAN - PHASE SIX

DIMENSIONS DEPICTED ABOVE ARE TO INTERIOR FRAME WALL



BUILDING #3 - THIRD FLOOR PLAN - PHASE SIX-A - UNIT 3-3C

DIMENSIONS DEPICTED ABOVE ARE TO INTERIOR FRAME WALL



BUILDING #3 - FOURTH FLOOR PLAN - FUTURE PHASE

DIMENSIONS DEPICTED ABOVE ARE TO INTERIOR FRAME WALL

APPROVED

YORK COUNTY BOARD OF SUPERVISORS

BY: *Susan Karsul*
 PLAT APPROVING AGENT

DATE: SEPTEMBER 9, 2020

STATE OF VIRGINIA
 COUNTY OF YORK
 IN THE CLERK'S OFFICE OF THE YORK -
 POQUOSON CIRCUIT COURT THIS 14th
 DAY OF September 2020, THIS MAP WAS
 PRESENTED AND ADMITTED TO RECORD AS
 THE LAW DIRECTS AS INSTRUMENT # 200015124

KRISTEN N. NELSON, CLERK

TESTE: _____
 CLERK

BY: *Raei J DC*