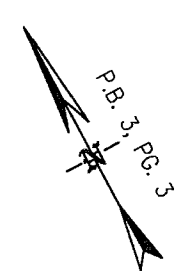
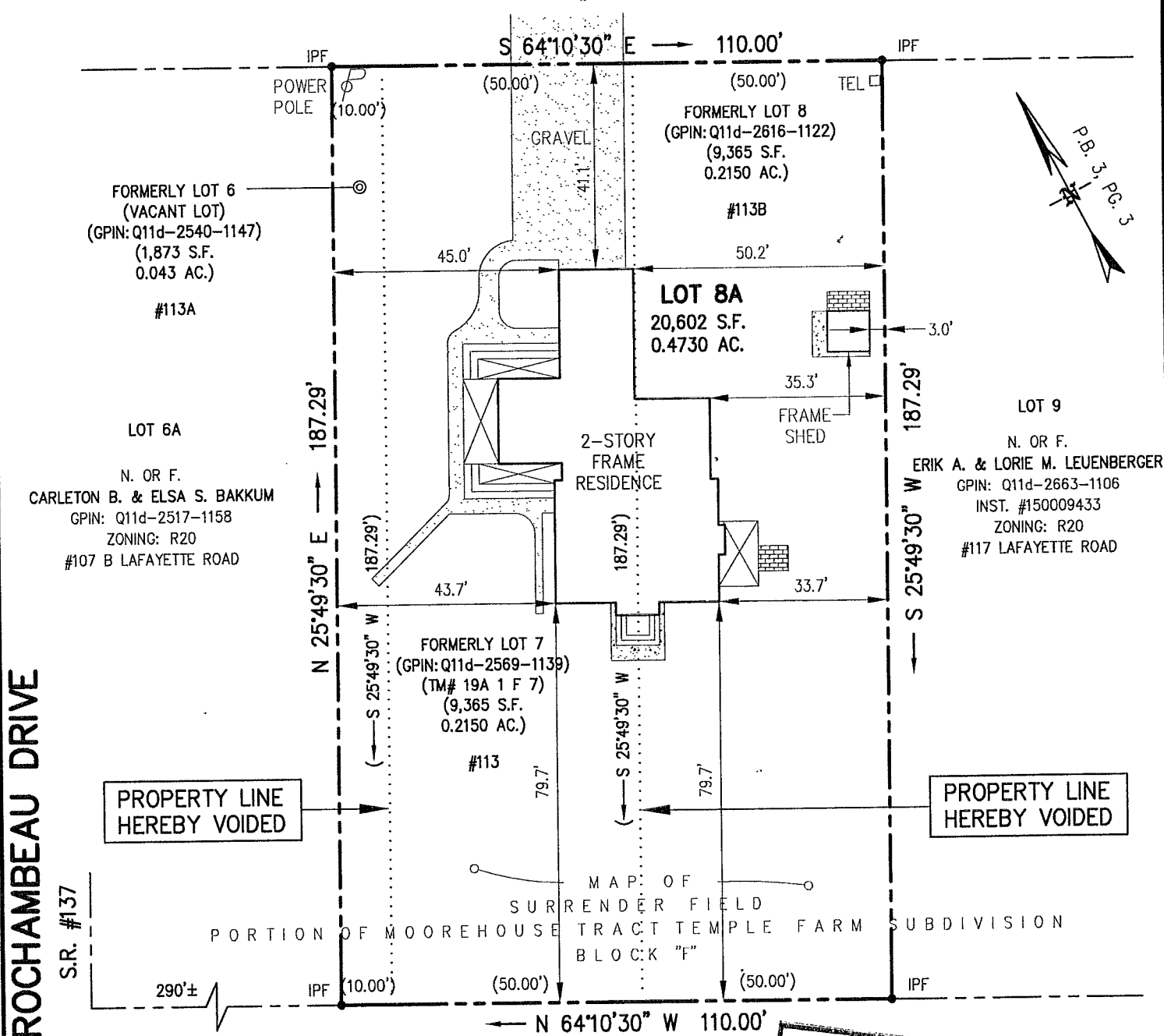


MOORE HOUSE ROAD

S.R. #676 - 30' R/W



LAFAYETTE ROAD

S.R. #650 - 50' R/W

RECEIVED
 YORK COUNTY
 MAY 14 2021
 DEVELOPMENT SERVICES

STATE OF VIRGINIA
 COUNTY OF YORK

IN THE CLERK'S OFFICE OF THE CIRCUIT COURT FOR THE COUNTY OF YORK-POQUOSON, THIS 19 DAY OF May, 2021 THIS MAP WAS PRESENTED AND ADMITTED TO RECORD AS THE LAW DIRECTS, AS INSTRUMENT NUMBER 210009441.

TESTE: Kristen N. Nelson
 CLERK

BY: Leah Huy DC

APPROVED BY:
 YORK COUNTY BOARD OF SUPERVISORS

Jason K. Kessner
 PLAT APPROVING AGENT

DATE: MAY 17, 2021

LEGEND

- I.R.F. IRON ROD FOUND
- I.P.F. IRON PIPE FOUND
- PROPERTY LINE

SHEET 1 OF 2

113A, 113 & 113B LAFAYETTE ROAD

OWNER NAME:
 LESLIE GIAMPA

OWNER ADDRESS:
 113 LAFAYETTE ROAD
 YORKTOWN, VA 23690


LOT 6 - ZONING: R20
 GPIN: Q11d-2540-1147
 PROPERTY ADDRESS: 113A LAFAYETTE ROAD

LOT 7 - ZONING: R20
 GPIN: Q11d-2569-1139
 PROPERTY ADDRESS: 113 LAFAYETTE ROAD

LOT 8 - ZONING: R20
 GPIN: Q11d-2616-1122
 PROPERTY ADDRESS: 113B LAFAYETTE ROAD

REFERENCE: D.B. 840, PG. 451
 P.B. 3, PG. 3 (PLAT) (MAP OF SURRENDER FIELD, PORTION OF MOOREHOUSE TRACT - TEMPLE FARM SUBDIVISION, BLOCK F); D.B. 260, PG. 315

FLOOD ZONE: X
 F. I. R. M.: 51199C0126D
 DATE OF F.I.R.M.: 01/16/2015



PROPERTY LINE VACATION PLAT

LOT 6, 7 AND LOT 8
 MAP OF SURRENDER FIELD
 PORTION OF MOOREHOUSE TRACT -
 TEMPLE FARM SUBDIVISION
 BLOCK F
 NELSON DISTRICT
 YORKTOWN, VIRGINIA

CAMPBELL LAND SURVEYING, INC.
 P.O. BOX 855, YORKTOWN, VA. 23692
 (757) 890-0837

SCALE: 1"=30' DATE: 04/13/2021

F.B. 507, PG. 22 JOB NO.: 21-0155 21-0155_VAC.DWG