


PHASE FORTY – BUILDING THIRTY NINE DETAIL (UNITS 79 & 80)

DIMENSIONS REFLECT INTERIOR FRAME LINE



"CONDOMINIUM PLAT AND PLANS"
OF
PHASE THIRTY NINE, PARCEL 'D'
AND
PHASE FORTY, PARCEL 'C'
MAINSTAY AT
"COMMONWEALTH GREEN CONDOMINIUM"
SECTION ONE – PARCELS 'C' & 'D'

BETHEL MAGISTERIAL DISTRICT
COUNTY OF YORK, VIRGINIA
SCALE: 1"=40' DATE: OCTOBER 14, 2022
SHEET 8 OF 9

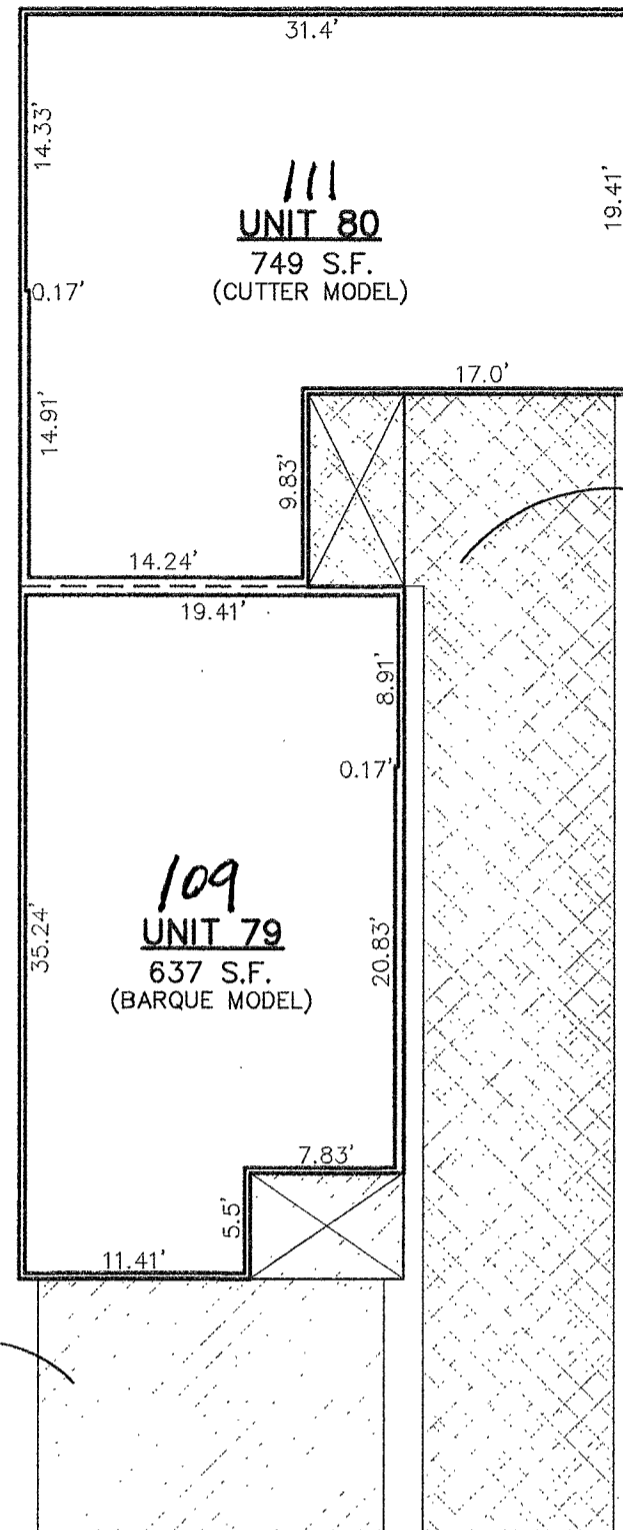
DAVIS & ASSOCIATES, P.C.
LAND SURVEYORS AND PLANNERS
3630 GEORGE WASHINGTON MEMORIAL HIGHWAY
YORKTOWN, VIRGINIA 23693
(757)867-8583



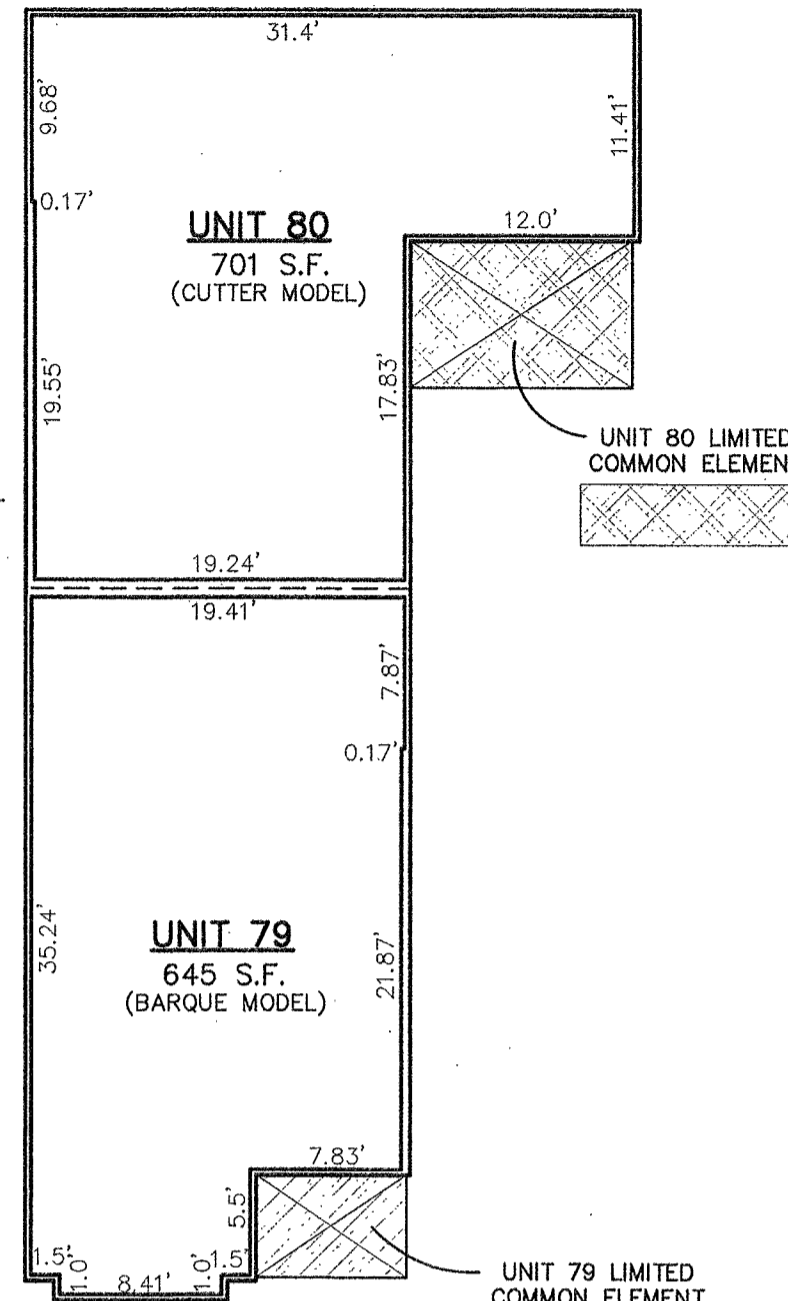
— S Y M B O L S —

-  DENOTES LIMITED COMMON ELEMENT – UNIT 79
-  DENOTES LIMITED COMMON ELEMENT – UNIT 80

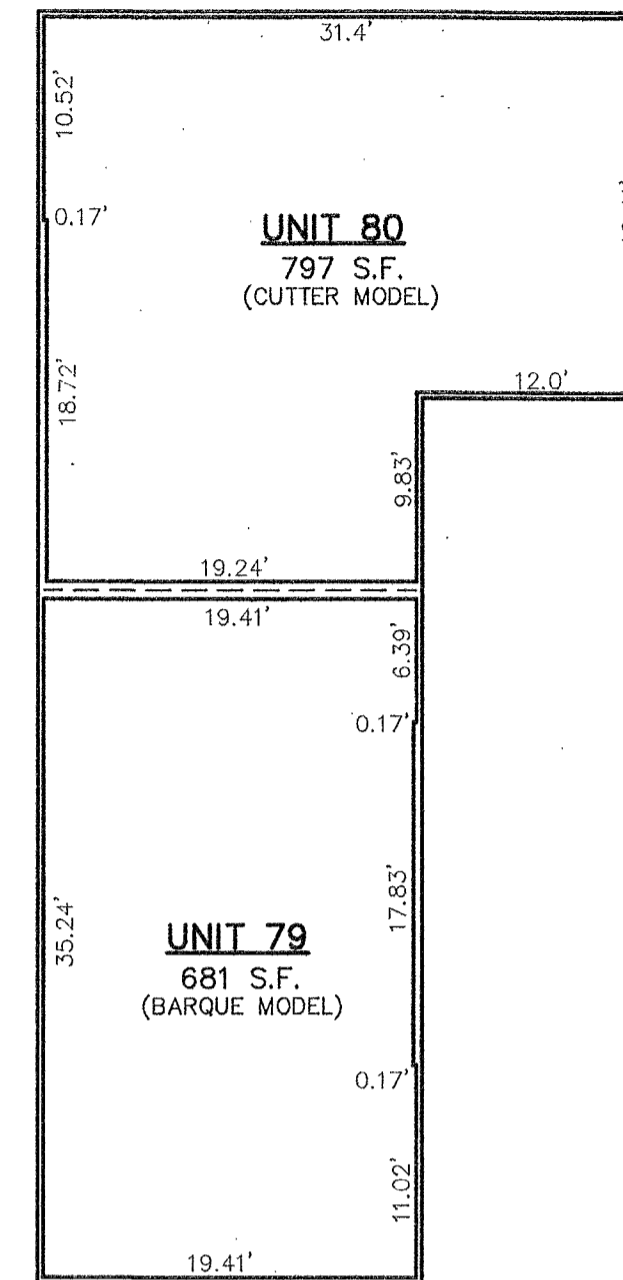
NOTE: LIMITED COMMON ELEMENT AREAS
DEPICTED HEREON DO NOT BELONG TO TWO
UNITS JOINTLY.



FIRST FLOOR PLAN



SECOND FLOOR PLAN



THIRD FLOOR PLAN

APPROVED
YORK COUNTY BOARD OF SUPERVISORS

BY: Swan Kassel
PLAT APPROVING AGENT

DATE: FEBRUARY 22, 2023

STATE OF VIRGINIA
COUNTY OF YORK
IN THE CLERK'S OFFICE OF THE YORK –
POQUOSON CIRCUIT COURT THIS 23rd
DAY OF February 20 23 THIS MAP WAS
PRESENTED AND ADMITTED TO RECORD AS
THE LAW DIRECTS AS INSTRUMENT # 23000 2641

TESTE: KRISTEN N. NELSON, CLERK
CLERK

BY: Waelone M. Helt, DC