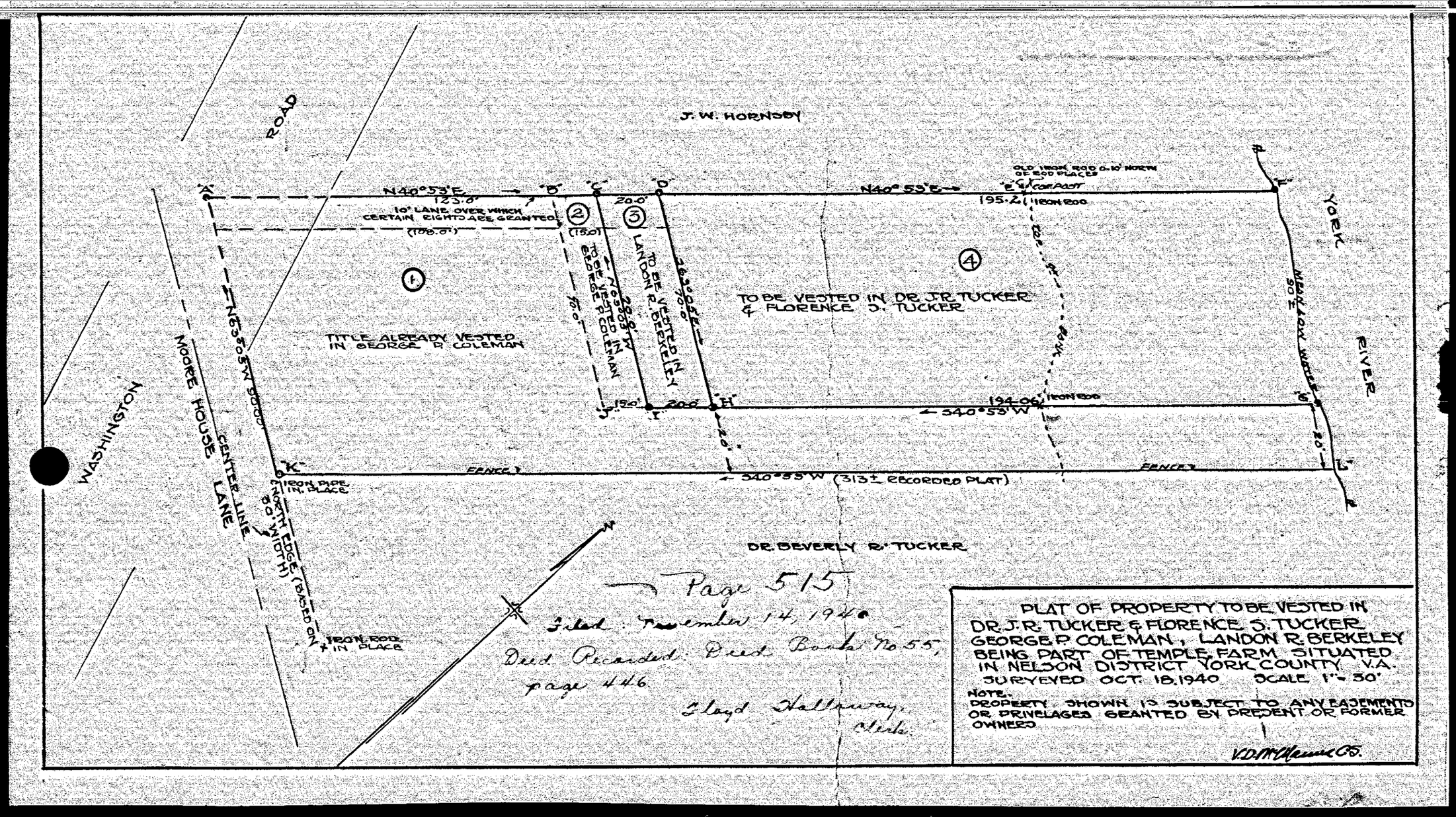
J. W. HORNSBY
ROAD
N40°53'E
123.0'
10' LANE OVER WHICH CERTAIN RIGHTS ARE GRANTED
(100.0')
(15.0)
20.0'
N40°53'E
195.21'
IRON ROD
OLD IRON ROD 0.10' NORTH OF ROD PLACED
TITLE ALREADY VESTED IN GEORGE P. COLEMAN
TO BE VESTED IN GEORGE P. COLEMAN
TO BE VESTED IN LANDON R. BERKELEY
TO BE VESTED IN DR. J.R. TUCKER & FLORENCE S. TUCKER
S40°53'W
194.06'
IRON ROD
S40°53'W (313± RECORDED PLAT)
FENCE
WASHINGTON
MOORE HOUSE LANE
CENTER LINE
IRON PIPE IN PLACE
NORTH EDGE (BASED ON 20' WIDTH)
IRON ROD IN PLACE
YORK RIVER
MEAN LOW WATER
DR. BEVERLY R. TUCKER
Page 515
Filed: November 14, 1940
Deed Recorded: Deed Book No 55, page 446
Floyd Holloway, Clerk
PLAT OF PROPERTY TO BE VESTED IN DR. J. R. TUCKER & FLORENCE S. TUCKER GEORGE P. COLEMAN, LANDON R. BERKELEY BEING PART OF TEMPLE FARM SITUATED IN NELSON DISTRICT YORK COUNTY V.A.
SURVEYED OCT. 18, 1940 SCALE 1" = 30'
NOTE: PROPERTY SHOWN IS SUBJECT TO ANY EASEMENTS OR PRIVILAGES GRANTED BY PREDENT OR FORMER OWNERS
V.D. McManus C.S.

515

516

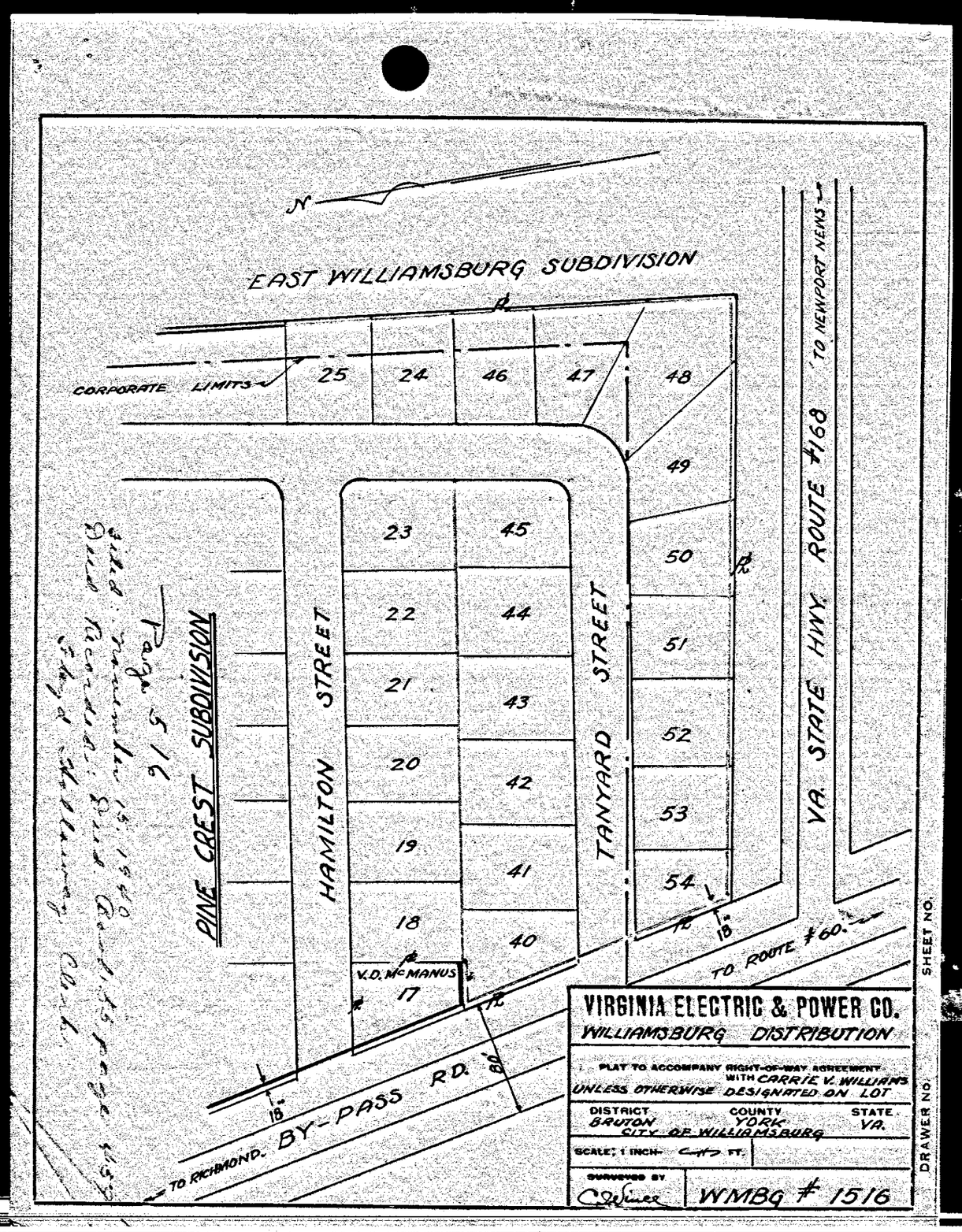
EAST WILLIAMSBURG SUBDIVISION
CORPORATE LIMITS
25
24
46
47
48
49
50
51
52
53
54
23
22
21
20
19
18
45
44
43
42
41
40
V.D. McMANUS
17
PINE CREST SUBDIVISION
HAMILTON STREET
TANYARD STREET
VA. STATE HWY. ROUTE #168
TO NEWPORT NEWS
TO ROUTE #60
TO RICHMOND
BY-PASS RD.
80'
18"
VIRGINIA ELECTRIC & POWER CO.
WILLIAMSBURG DISTRIBUTION
PLAT TO ACCOMPANY RIGHT-OF-WAY AGREEMENT WITH CARRIE V. WILLIAMS
UNLESS OTHERWISE DESIGNATED ON LOT
DISTRICT BRUTON
COUNTY YORK
STATE VA.
CITY OF WILLIAMSBURG
SCALE: 1 INCH = 50 FT.
SURVEYED BY
WMBG # 1516
SHEET NO.
DRAWER NO.

517

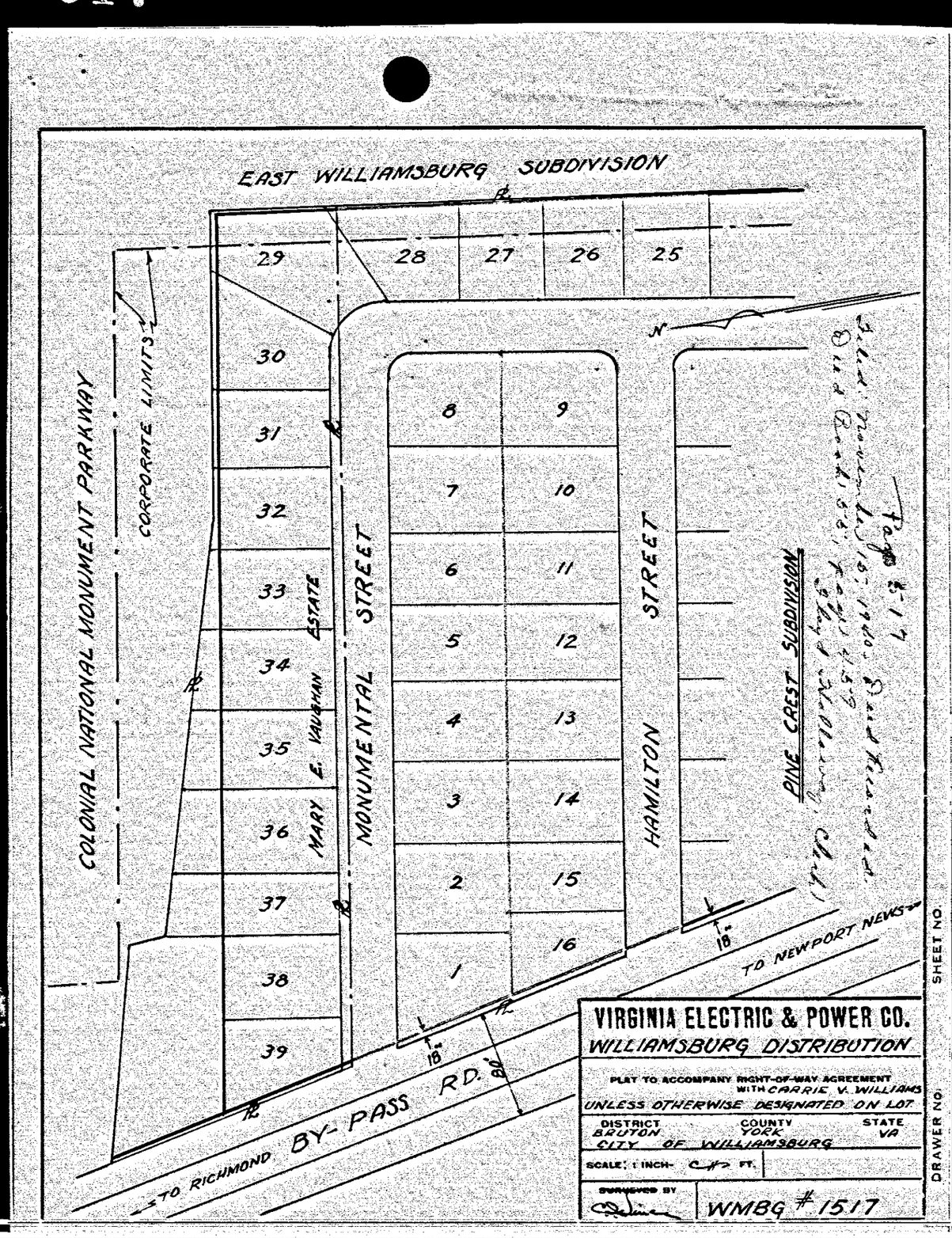
EAST WILLIAMSBURG SUBDIVISION
29
28
27
26
25
30
31
32
33
34
35
36
37
38
39
8
9
7
10
6
11
5
12
4
13
3
14
2
15
1
16
COLONIAL NATIONAL MONUMENT PARKWAY
CORPORATE LIMITS
MARY E. VAUGHAN ESTATE
MONUMENTAL STREET
HAMILTON STREET
PINE CREST SUBDIVISION
TO NEWPORT NEWS
TO RICHMOND
BY-PASS RD.
80'
18"
VIRGINIA ELECTRIC & POWER CO.
WILLIAMSBURG DISTRIBUTION
PLAT TO ACCOMPANY RIGHT-OF-WAY AGREEMENT WITH CARRIE V. WILLIAMS
UNLESS OTHERWISE DESIGNATED ON LOT
DISTRICT BRUTON
COUNTY YORK
STATE VA
CITY OF WILLIAMSBURG
SCALE: 1 INCH = 50 FT.
SURVEYED BY
WMBG # 1517
SHEET NO.
DRAWER NO.