N B # 69 346 - D B # 70 p 17

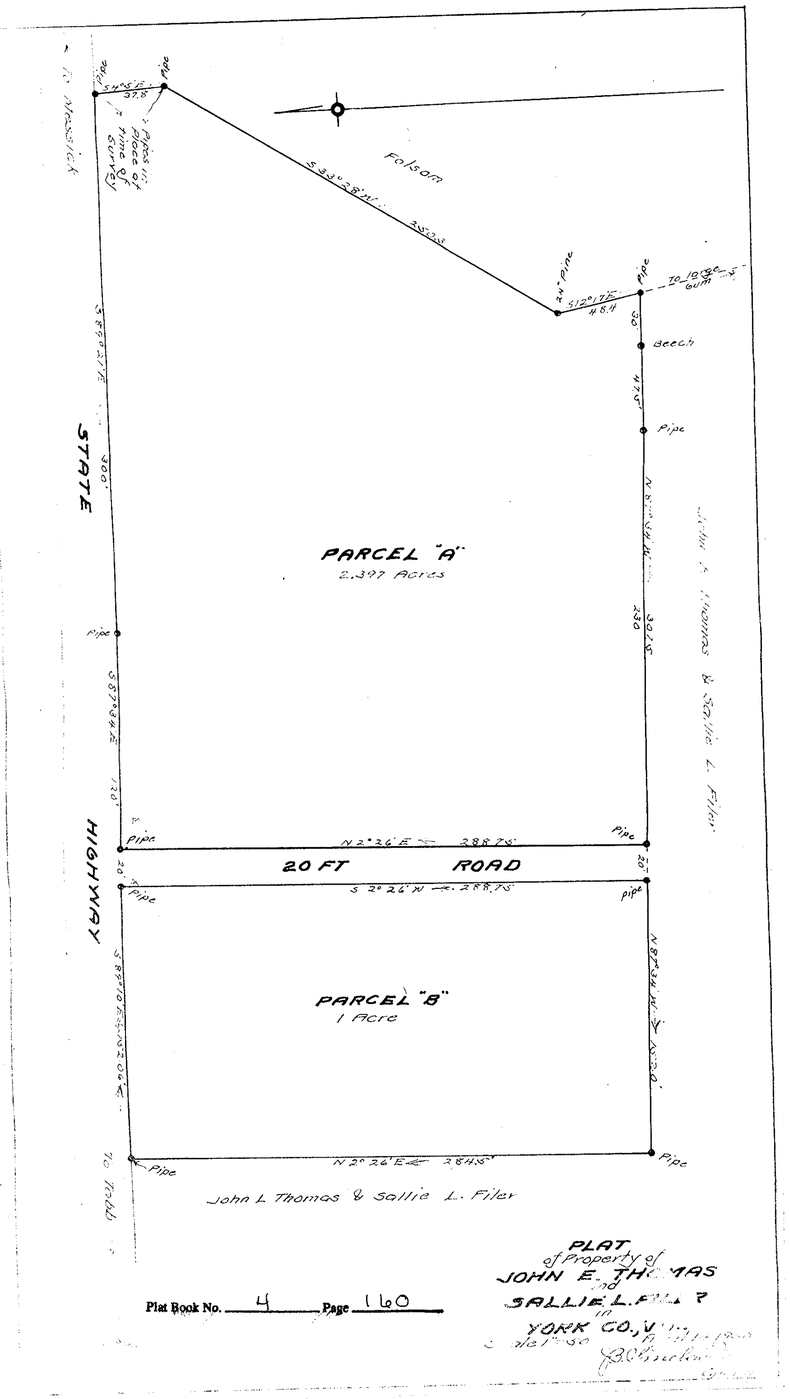

PLAT
of Property of
JOHN E. THOMAS
and
SALLIE L. FILER
in
YORK CO., VA.

Plat Book No. 4 Page 160

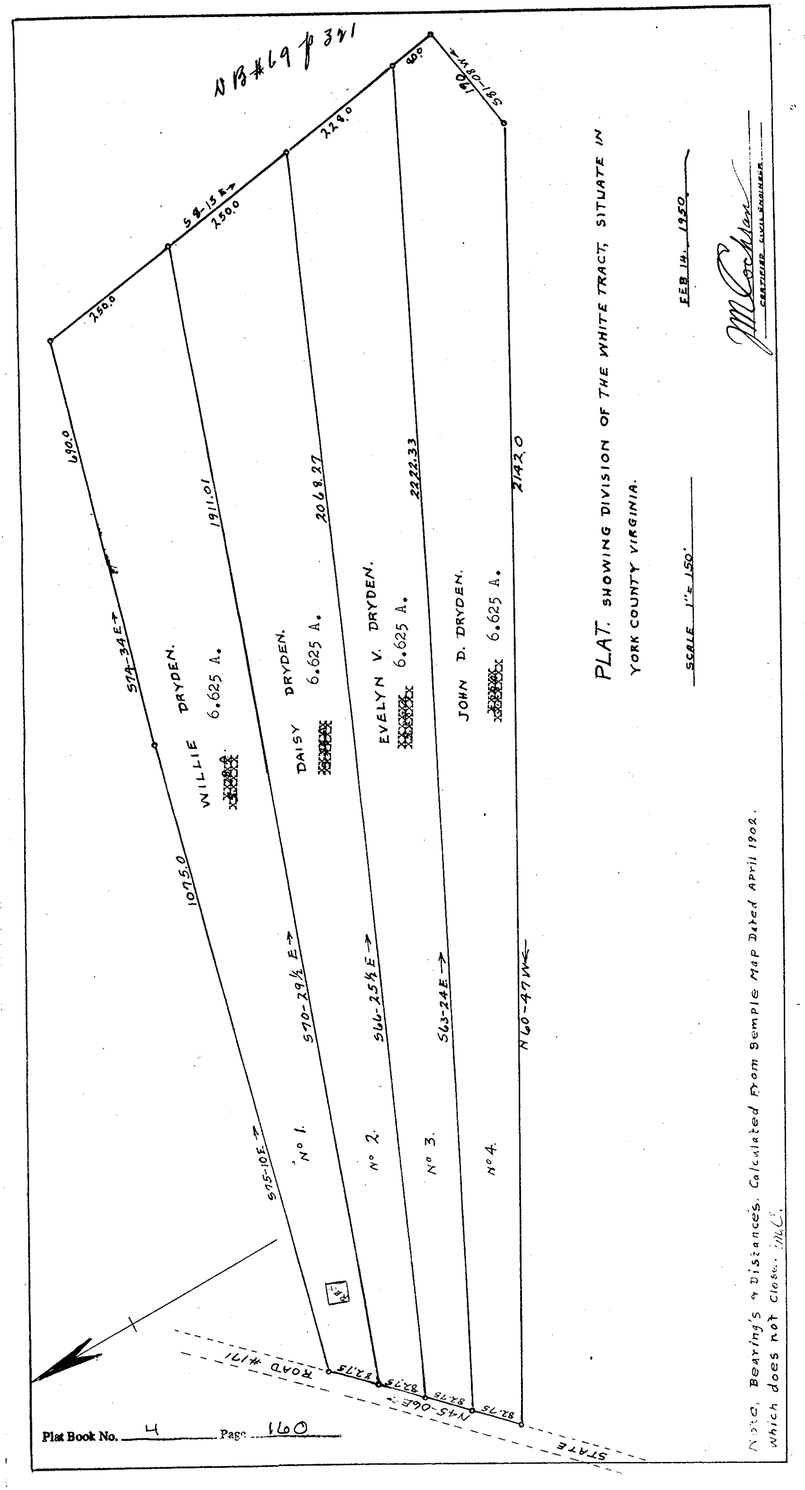

PLAT. SHOWING DIVISION OF THE WHITE TRACT, SITUATE IN YORK COUNTY VIRGINIA.

SCALE 1" = 150'

FEB 14, 1950

M. Cochran
CERTIFIED CIVIL ENGINEER

Note, Bearing's & Distances. Calculated From Semple Map Dated April 1902. which does not Close. M.C.

Plat Book No. 4 Page 160

N B # 69 - 309

Plat Book No. 4 Page 160

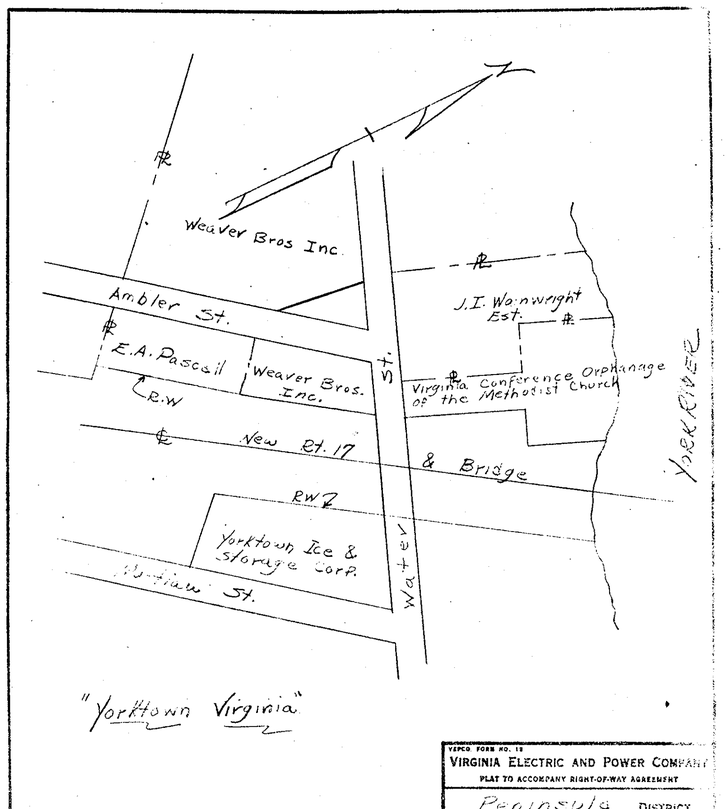

"Yorktown Virginia"

VEPCO FORM NO. 12
VIRGINIA ELECTRIC AND POWER COMPANY
PLAT TO ACCOMPANY RIGHT-OF-WAY AGREEMENT

Peninsula DISTRICT		
DISTRICT Nelson	COUNTY York	STATE Virginia
Newport News OFFICE		NO. R/W 450
1950	B. R. B.	

Plat Book No. 4 Page 160

"ALBANENE" NO. 1981 K&E CO., N.Y.