Plat Book No. 4 Page 229

Deed Book 73, page 37

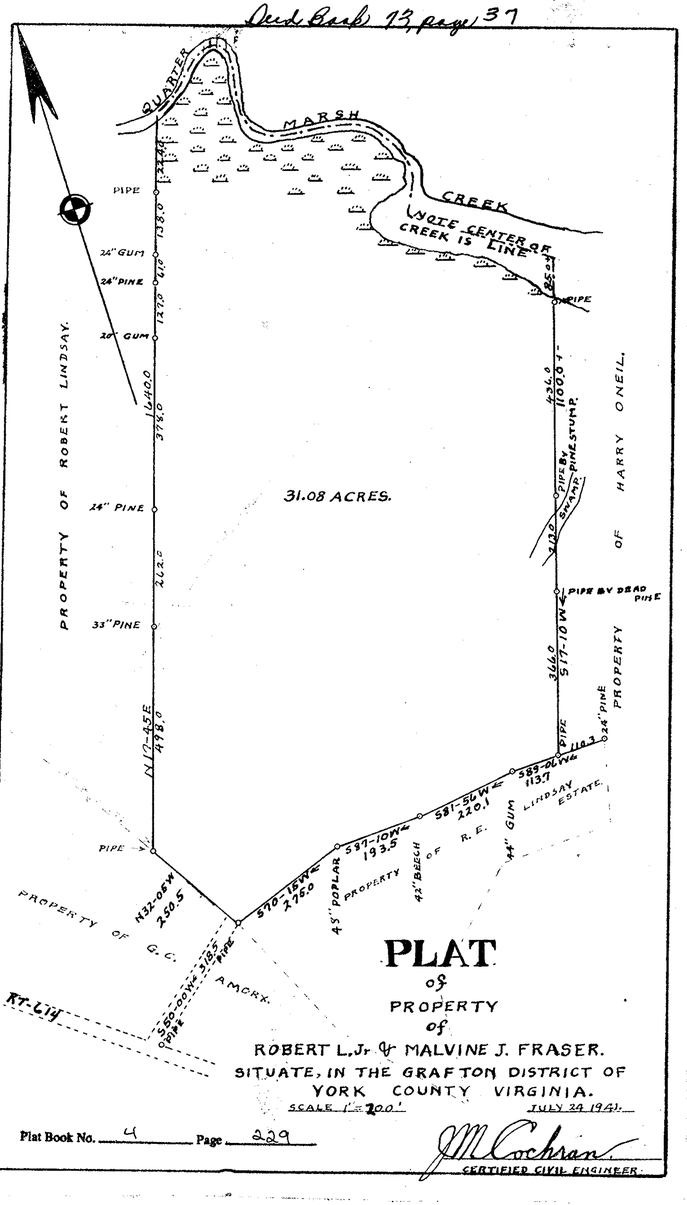

PLAT
of
PROPERTY
of
ROBERT L. Jr & MALVINE J. FRASER.
SITUATE, IN THE GRAFTON DISTRICT OF
YORK COUNTY VIRGINIA.
SCALE 1"=200' JULY 24 1941.

Plat Book No. 4 Page 229

J M Cochran
CERTIFIED CIVIL ENGINEER.

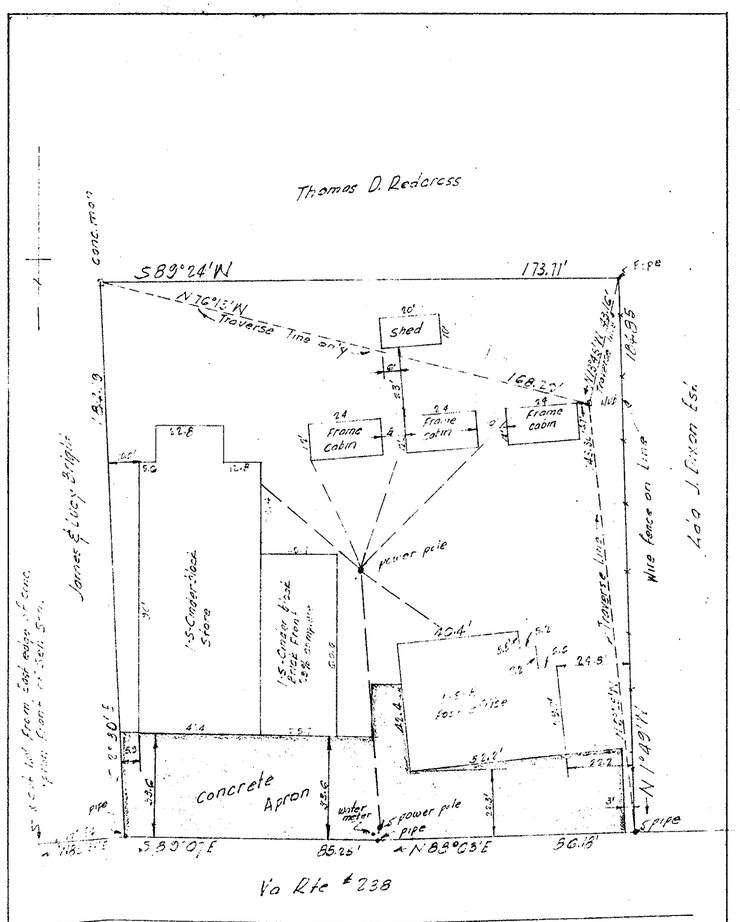

Plat Book No. 4 Page 229

Plat of the property of
William W. Cleaves by
0.57 ACRE
NELSON DISTRICT
YORK COUNTY
VIRGINIA

R.F.Pyle, Certified Land Surveyor - N.News, Va
Scale 1in = 30 Ft March 28 1941

FB 55 Pg 52

Deed Book 73, page 50

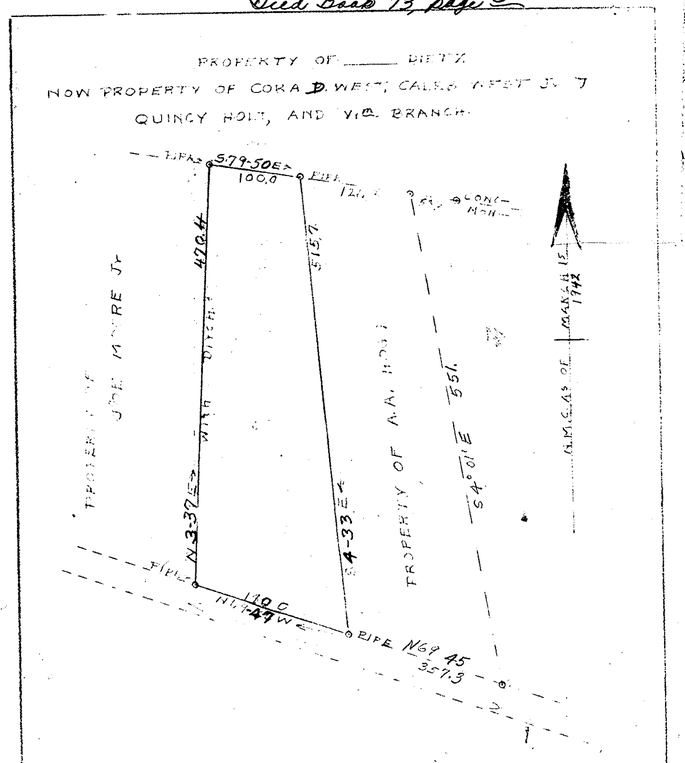

CORRECTED PLAT SHOWING A TRACT OF
LAND, SITUATE IN THE GRAFTON DISTRICT, OF
YORK COUNTY VIRGINIA, AS CONVEYED TO
C.W. GRAY BY A.A. HOGG, AS OF MARCH 1946
SCALE 1"=100' MARCH 16 1946
CORRECTED AS OF MAY 25 1947.

NOTE. COURSES AS SHOWN ON THIS PLAT WERE CHANGED TO CONFORM WITH CHAMBERS SURVEY, AS OF 1941 JPC

J M Cochran

Plat Book No. 4 Page 229