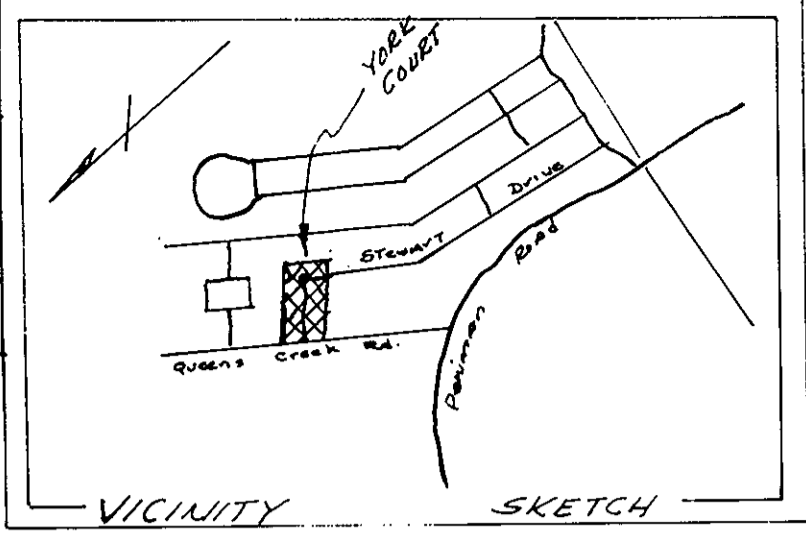
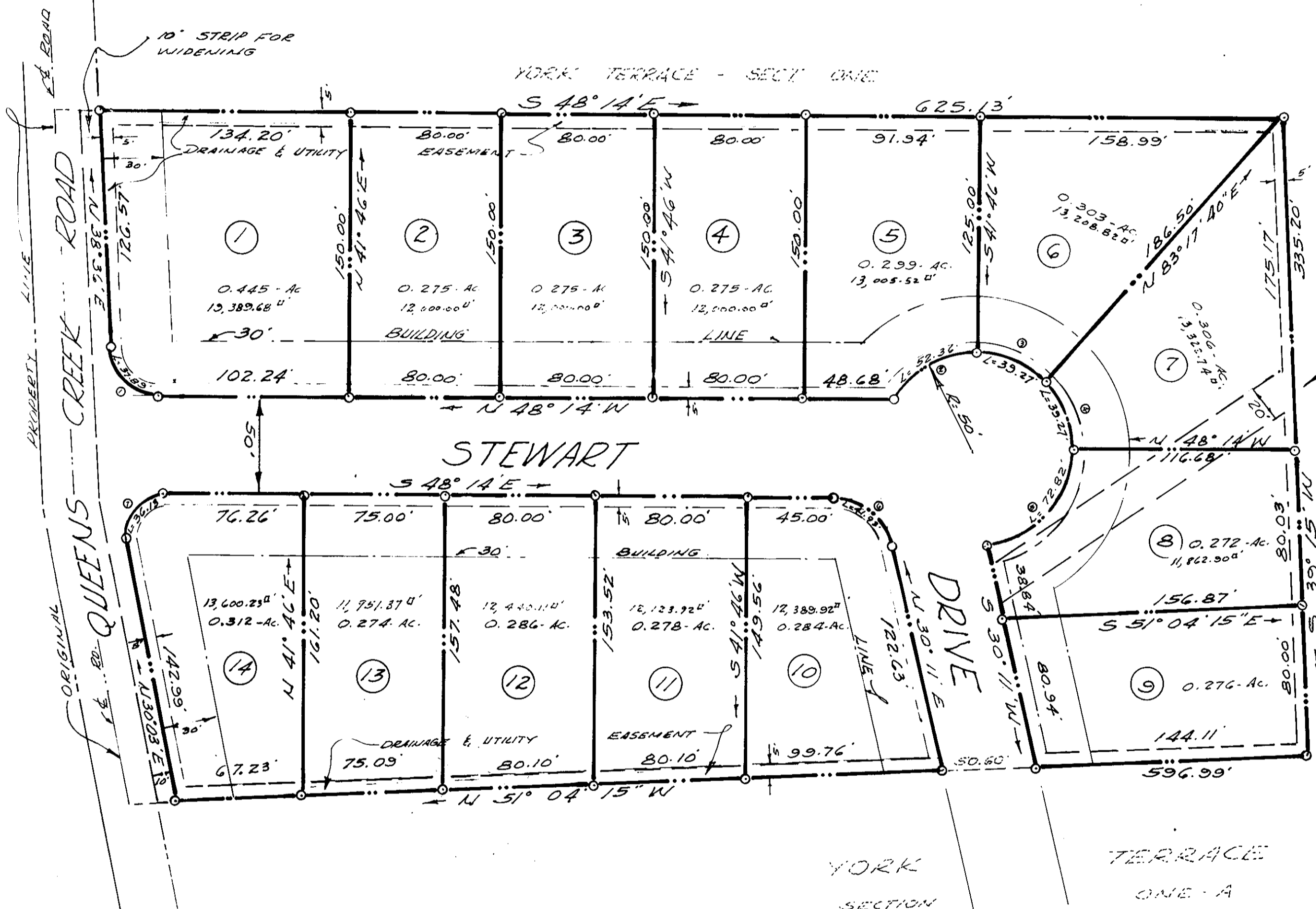



CURVE		DATA			LOT
#	Δ	RAD.	TANG.	ARC	
1	86° 50'	25.00'	23.66'	37.89'	1
2	60° 00'	50.00'	28.87'	52.36'	5
3	45° 00'	50.00'	20.71'	39.27'	6
4	45° 00'	50.00'	20.71'	39.27'	7
5	83° 26' 30"	50.00'	44.58'	72.82'	8
6	78° 25'	30.64'	25.00'	41.93'	10
7	101° 43'	20.35'	25.00'	36.13'	14



SUBDIVISION CERTIFICATE:
 THE SUBDIVISION OF LAND AS SHOWN ON THIS PLAT IS WITH THE FREE CONSENT AND IN ACCORDANCE WITH THE DESIRE OF THE UNDERSIGNED OWNER
 SPRING LAND CORPORATION
 STATE OF VIRGINIA
 I, Richard J. Martin NOTARY PUBLIC IN AND FOR THE COUNTY OF YORK, VIRGINIA, DO HEREBY CERTIFY THAT THE ABOVE SAID PLAT AND THE INSTRUMENT WHEREBY THE SAME WAS FILED AND RECORDED IN MY OFFICE AND SEAL THIS 16th DAY OF July, 1970
 MY COMMISSION EXPIRES February 13, 1972



20' EASEMENT FOR SEWER
 SANITARY & STORM

Filed in the Clerk's Office, Circuit Court, York Co., Va. the 16th day of July, 1970
 Teste: Melville I. Bryant, Clerk
Debrae Sander D.C.

SOURCE OF TITLE:
 THE PROPERTY EMBRACED WITHIN THE LIMITS OF THIS SUBDIVISION WAS CONVEYED TO SPRING LAND CORPORATION, PRES.
 FROM C. H. LAWSON & PAULINE S. LAWSON, DATED MARCH 20, 1969 AND RECORDED IN DEED BOOK 226, PAGE 222, IN THE CIRCUIT COURT OF THE COUNTY OF YORK, VIRGINIA
ENGINEER'S CERTIFICATE:
 TO THE BEST OF MY KNOWLEDGE AND BELIEF ALL OF THE REQUIREMENTS AS SET FORTH IN THE ORDINANCE FOR APPROVING PLATS OF SUBDIVISIONS FOR RECORDING IN THE COUNTY OF YORK, HAVE BEEN COMPLIED WITH.
Vincent A. Williams CLS 191
 LAND SURVEYOR

APPROVED
 York County Board of Supervisors
 BY William P. Larew
 DATE 7-10-70

YORK COURT
 SPRING LAND CORPORATION - OWNER
 BRITTON DISTRICT
 YORK COUNTY VIRGINIA
 SCALE 1" = 50'
 JANUARY 5, 1970

