

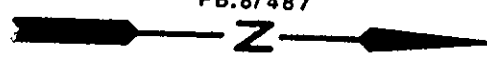
Plat Book No. 11 Page 190

0.0044 ACRE
HEREBY
CONVEYED TO
THE
COMMONWEALTH
OF VIRGINIA

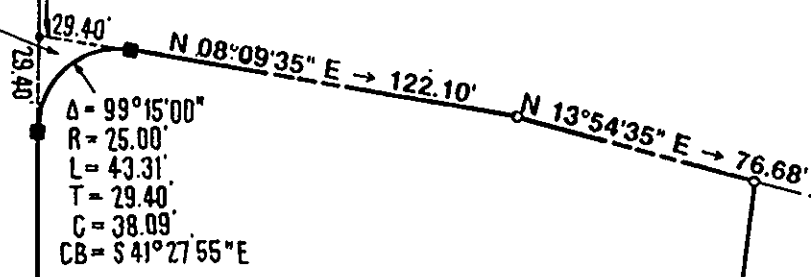
LINE HEREBY
VOIDED

N/F
BUSINESS GENERAL COMPANY,
A VIRGINIA CORPORATION

PB.8/487



SEC.3-B
LOT 8
PATRICK'S LANDING



N/F
HORACE B. LEWIS Jr.
AND
SHIRLEY B. LEWIS
PATRICK'S LANDING
SEC.1
LOT 3

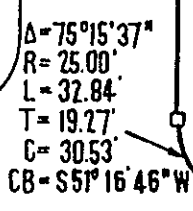
| | |
|-----------------------|------------|
| FORMER AREA | 2.0074 Ac. |
| MINUS PARCEL CONVEYED | 0.0044 Ac. |
| NEW AREA | 2.0030 Ac. |

N/F
PATRICK'S LANDING
SEC.1
LOT 2

CHARTER DRIVE 50' R/W

S 88°54'35" W, 385.35'

S 84°14'35" E → 437.91'




WESTON ROAD
S.R. 671
S 13°38'58" W, 157.95'

Filed in the Clerk's Office, Circuit Court, York Co., Va.
the 2nd day of April 1990.

Teste: *[Signature]*
Nancy B. Kane, Clerk

D.C.



APPROVED BY:
J. Mark Carter 4-2-90
AGENT OF YORK COUNTY

AES, a professional corporation engineers, surveyors, planners Williamsburg, Virginia

**PLAT OF RIGHT-OF-WAY DEDICATION
BY HORACE B. LEWIS Jr. AND SHIRLEY B. LEWIS
TO THE COMMONWEALTH OF VIRGINIA**