

VICINITY MAP
(SCALE: 1" = 2000')

Owner's Consent:

The vacation of the property lines shown hereon is with the free consent and in accordance with the desire of the undersigned owners

William T. Holland 8-15-94
William T. Holland Date

Sarah K. Holland 8-15-94
Sarah K. Holland Date

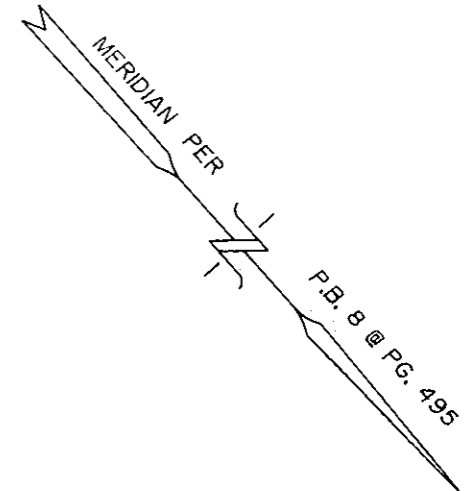
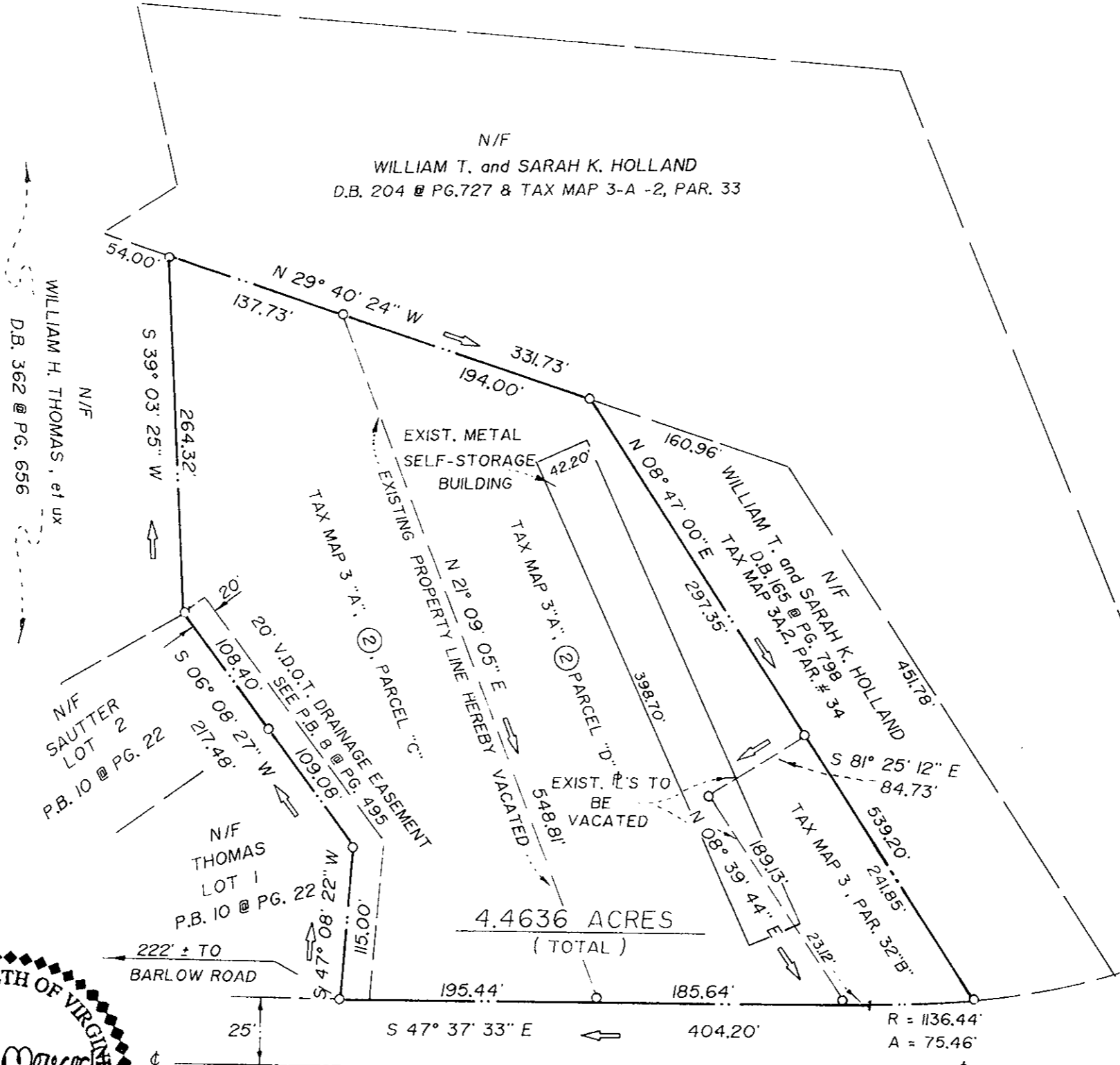

State of Virginia, to Wit:

I, FRANK D. COLLISCHAN, a notary public in and for the County of YORK do hereby certify that the above named persons whose names are signed to the foregoing writing have acknowledged the same before me in my COUNTY and state aforesaid.

Given under my hand this 15th day of August, 1994

Frank D. Collischan
Notary Public

My commission expires July 31, 1995



Plat Book No. 12 Page 140

Filed in the Clerk's Office, Circuit Court, York Co., Va. the 22nd day of September 1994

Teste: Nancy B. Kane, Clerk 9:25
D.C.

THE PROPERTY AS DEPICTED ON THIS PLAT DOES NOT VIOLATE THE PROVISIONS OF THE YORK COUNTY SUBDIVISION ORDINANCE

SIGNED: John Carter
TITLE: DIR. OF PLANNING & COM. DEV.
DATE: AUGUST 31, 1994

NOTE: THIS PROPERTY IS NOT LOCATED IN A F.E.M.A. DEFINED SPECIAL FLOOD HAZARD ZONE. (ZONE "X"), COMM. NO. 510182 0025B, PANEL 25, DATED: 12-16-94.

FENTON MILL ROAD
(STATE ROUTE # 602 / VAR. R/W)

PLAT OF
VACATED PROPERTY LINE OF THE LAND OF
WILLIAM T. & SARAH K. HOLLAND
LOCATED ON FENTON MILL ROAD
YORK COUNTY, VIRGINIA

No.	By	Revision	App.	Date

References:
D.B. 204, @ PG. 727 - 729
D.B. 362, @ PG. 656
D.B. 362, @ PG. 661

Rickmond Engineering, Inc.

1643-C Meridian Trail
Williamsburg, VA 23185
(804)229-1776 or 898-4149

Civil Engineering
Environmental Engineering
Land Surveying

Drawn By: EM, III	Approved By: EM, III	Scale: 1"=100'	Date: 7-29-1994	Job No.: 94148
----------------------	-------------------------	-------------------	--------------------	-------------------