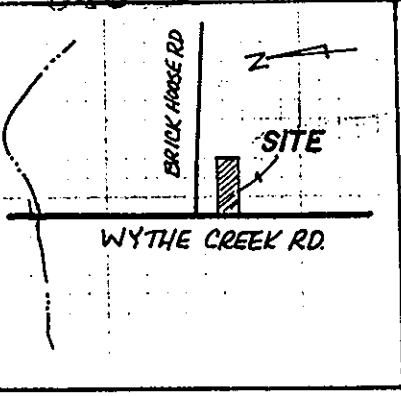


N. OR F. ASHLEY
ZONING: R-1
DB. 236, PG. 321



VICINITY MAP
SCALE: 1" = 1000'

Filed in the Clerk's Office, Circuit Court, York Co., Va.
the 17th day of September 19 97
Taste:
Nancy B. Kamp, Clerk
Plan Book No. 12 Page 534
DC

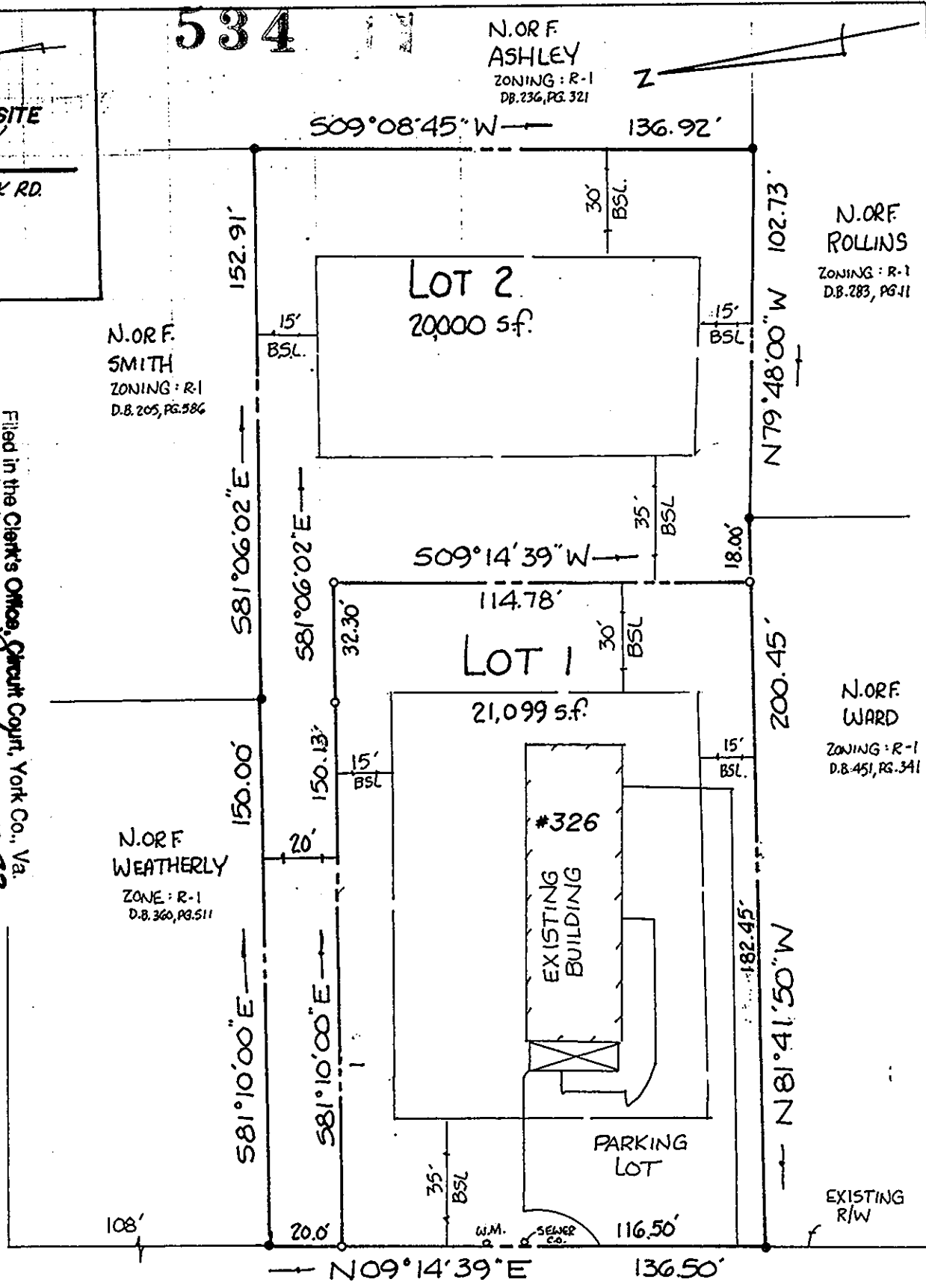
BRICKHOUSE ROAD

N. OR F. SMITH
ZONING: R-1
D.B. 205, PG. 586

N. OR F. WEATHERLY
ZONE: R-1
D.B. 360, PG. 511

N. OR F. ROLLINS
ZONING: R-1
D.B. 283, PG. 11

N. OR F. WARD
ZONING: R-1
D.B. 451, PG. 341




THIS IS TO CERTIFY THAT THE LAND EMBRACED IN THIS SUBDIVISION IS IN THE NAMES OF JOEL D. CORUM AND MARY H. BARR. AND WAS ACQUIRED FROM HORACE & BETTY WILSON BY DEED DATED MARCH 25, 1993 AND RECORDED IN DEED BOOK 714, PAGE 469. THIS SUBDIVISION IS WITH THE FREE CONSENT AND IN ACCORDANCE WITH THE DESIRES OF THE UNDERSIGNED OWNERS

Joel D. Corum 9/15/97
JOEL D. CORUM DATE
Mary H. Barr 9/15/97
MARY H. BARR DATE

WYTHE CREEK ROAD 60' R/W

APPROVED FOR THE CITY OF POQUOSON, VA.
Charles W. Perry 9/22/97
CITY MANAGER DATE



NOTE: PROPERTY IS LOCATED WITHIN A RESOURCE MANAGEMENT AREA # 326 WYTHE CREEK ROAD

STATE OF VIRGINIA
CITY/ COUNTY TO WIT :

Faith H. Freeman, A NOTARY PUBLIC DO HEREBY CERTIFY, THAT THE PERSONS WHOSE NAMES ARE SIGNED TO THE FOREGOING WRITING HAVE ACKNOWLEDGED THE SAME BEFORE ME IN MY CITY/COUNTY AND STATE AFORESAID, GIVEN UNDER MY HAND THIS 15th DAY OF September 1997.

Faith H. Freeman
NOTARY PUBLIC
MY COMMISSION EXPIRES: 12/31/00

SUBDIVISION OF THE PROPERTY OF JOEL D. CORUM & MARY H. BARR LOCATED ON WYTHE CREEK ROAD POQUOSON, VIRGINIA

CAMPBELL LAND SURVEYING, INC.
P.O. BOX 855, YORKTOWN, VA. 23692
890-0837

SCALE: 1" = 40' DATE: SEPT. 8, 1997