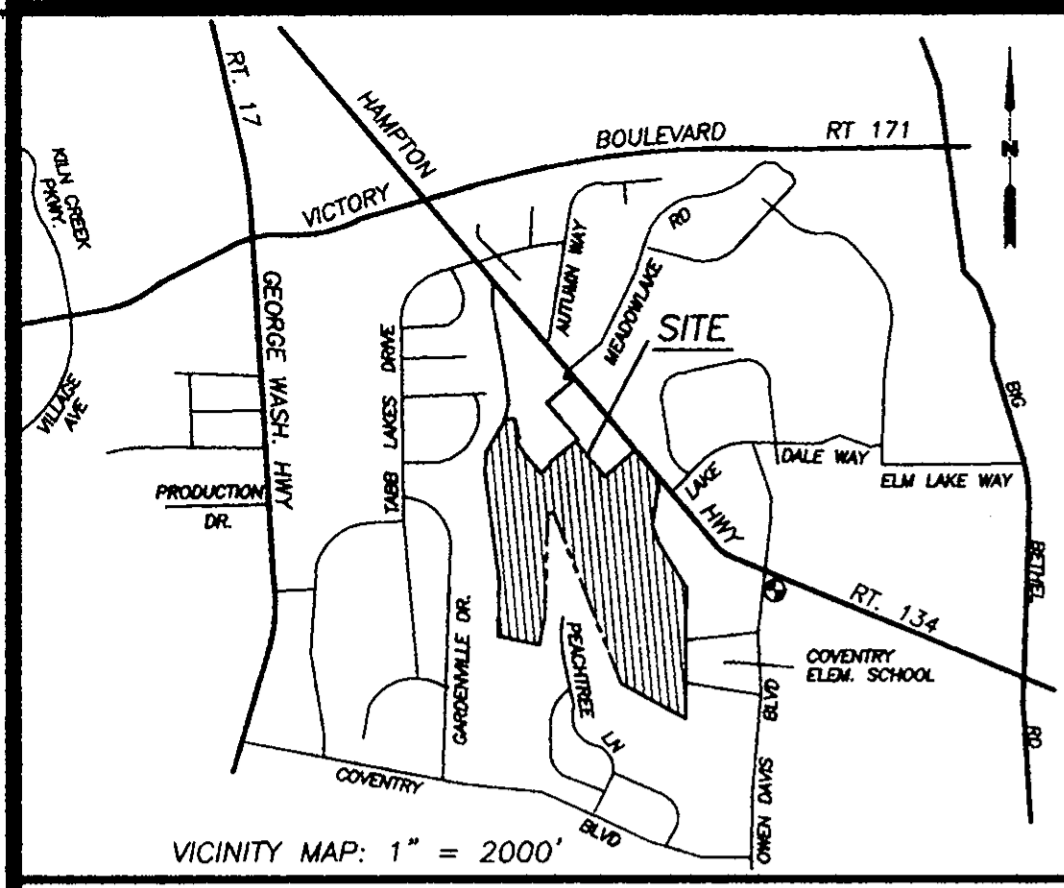
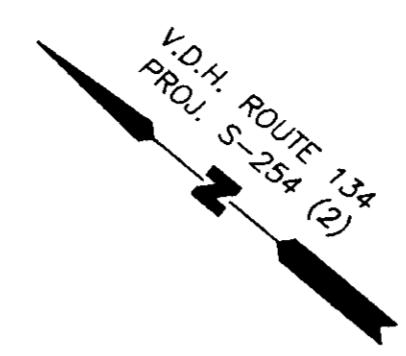


EXHIBIT SHOWING
PROPOSED ROADS AND LAKES
OUTSIDE OF PHASE ONE
THE GREENLANDS SUBDIVISION
COUNTY OF YORK, VIRGINIA

DATE: 7/10/97 SHEET 1 OF 1 SCALE: 1"=300'
PROJECT NO: 96-022 DRAWN BY: PAUL MICHAEL

SA SLEDD & ASSOCIATES, P.C.
ENGINEERS PLANNERS SURVEYORS
11832 ROCK LANDING DRIVE, SUITE 203
NEWPORT NEWS, VIRGINIA 23606
(757) 873-3388

Scale No. 12 Page 586



HAMPTON HIGHWAY - STATE ROUTE 134

THIS IS NOT A SUBDIVISION PLAT.

PHASE ONE

160' R/W

PARCEL A

PARCEL B

LAKE 3

LAKE 4

LAKE 2

LAKE 5

COVENTRY SUBDIVISION

EXIST LAKE

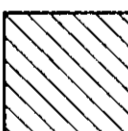


COVENTRY SUBDIVISION

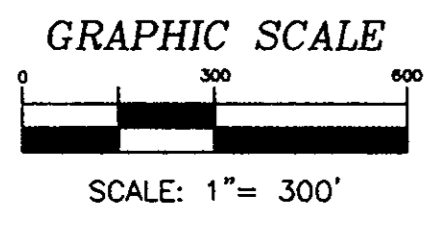
TABB LAKES SUBDIVISION

HILDA HOLLOW

IVY ARCH

50' R/W

-  DENOTES LAKE AREAS
-  DENOTES AREA FOR PROPOSED STREETS AND UTILITIES.
-  DENOTES EASEMENT AREAS



Filed in the Clerk's Office, Circuit Court, York Co., Va.
the 24th day of June 1997
Tester: Nancy B. Kane, Clerk
[Signature]