

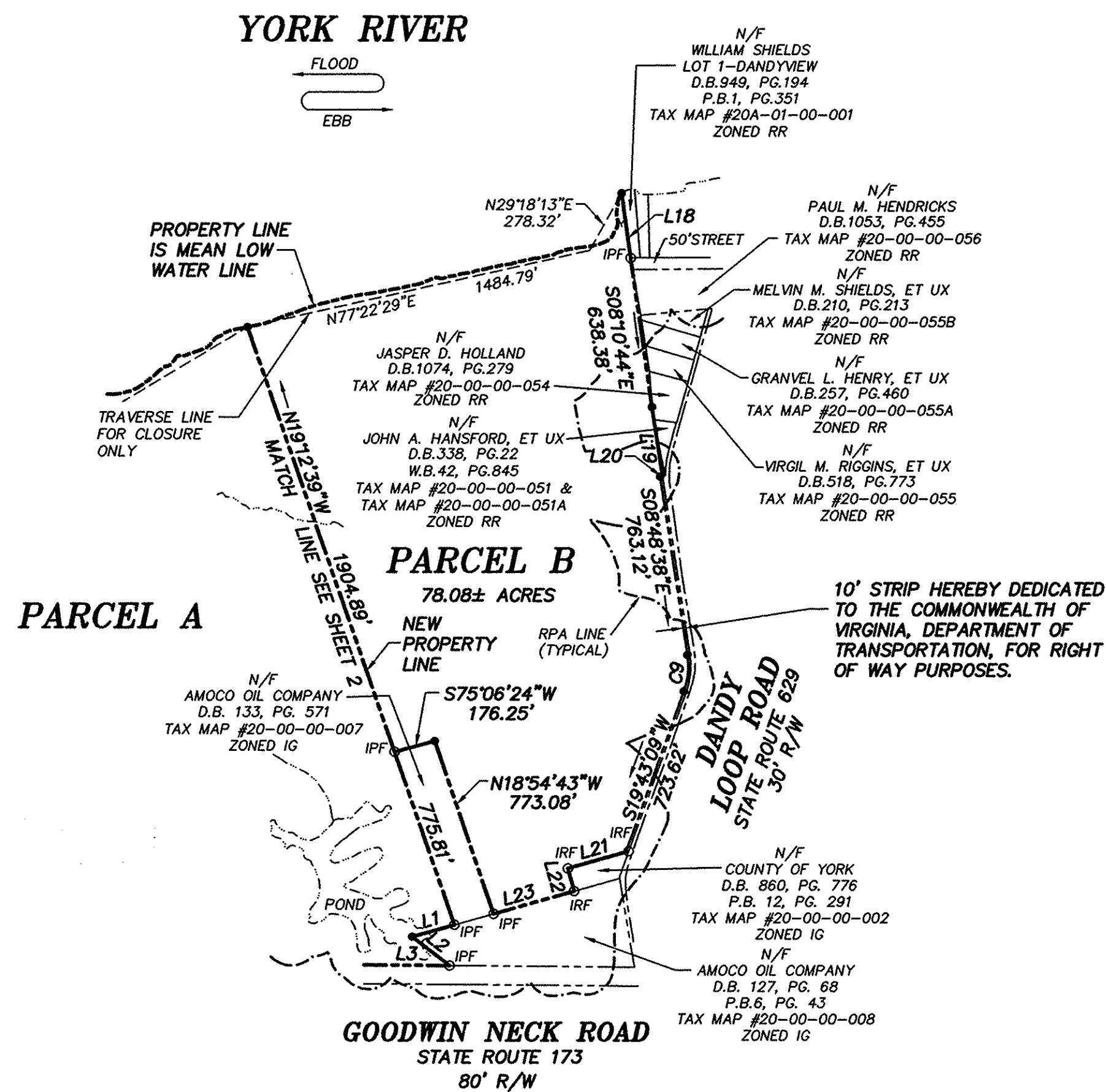
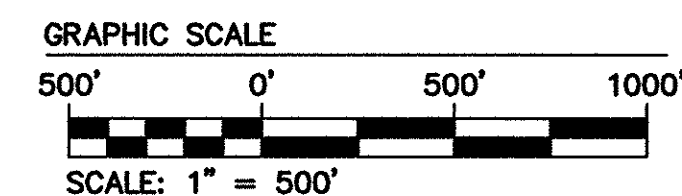


**SUBDIVISION
 OF THE PROPERTY OF
 BP-AMOCO CORPORATION
 CONTAINING 736.57± ACRES**

GRAFTON DISTRICT COUNTY OF YORK, VIRGINIA
 DATE: MARCH 25, 2002 SCALE: 1"=500'
 PROJECT NUMBER: 02-006
 SHEET 3 OF 3



**MICHAEL SURVEYING
 & MAPPING, P.C.**
 1348 BIG BETHEL RD
 HAMPTON, VA. 23666
 TEL 757.766.3232
 FAX 757.766.3302



APPROVED:
YORK COUNTY BOARD OF SUPERVISORS

BY: Al. Maddalena, PLAT APPROVING AGENT
 DATE: 5/15/02

**STATE OF VIRGINIA
 COUNTY OF YORK**

IN THE CLERK'S OFFICE OF THE CIRCUIT COURT FOR THE
 COUNTY OF YORK THE 15 DAY OF May, 2002.
 THIS MAP WAS PRESENTED AND ADMITTED TO RECORD AS THE
 LAW DIRECTS, AS INSTRUMENT NO. 020006045

TESTE: Lynn S. Jenkins, CLERK 4:05pm
 BY: Natalie C. Owens, O.C.