

BOUNDARY LINE ADJUSTMENT
BETWEEN THE PROPERTIES OF
HAMPTON ROADS DEVELOPMENT, LLC
BEING PARCEL "B" AND LOT 7
OF THE W. H. ROBINSON ESTATE
NELSON DISTRICT - YORK COUNTY, VIRGINIA

JULY 5, 2006
SHEET 2 OF 2
SCALE: 1" = 40'

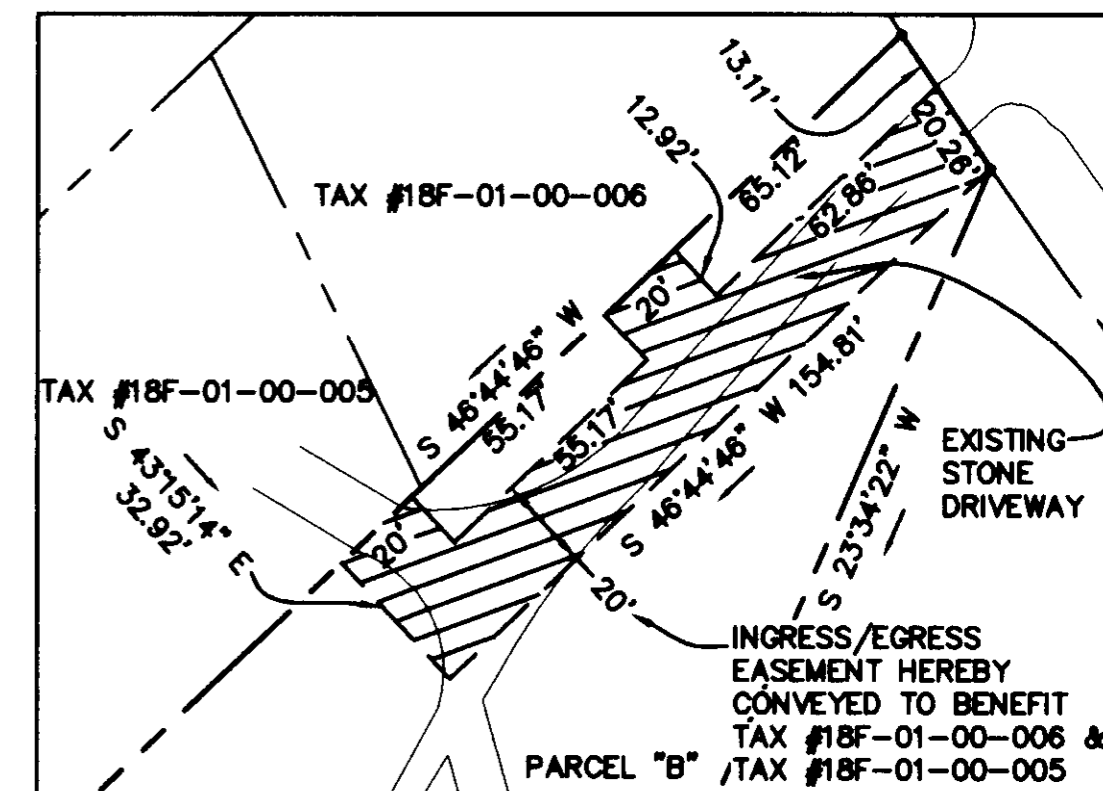


Simmons Newsome, P.C.

Surveyors - Planners
110A Dare Road
Yorktown, Virginia 23692
Phone (757) 898-4914 Fax (757) 898-7184

LEGEND

- Iron Pipe/Rod Set (IPS) (IRS)
- Concrete Monument Set
- Iron Pipe/Rod Found (IPF) (IRF)
- Concrete Monument Found
- RPA Resource Protection Area
- RMA Resource Management Area



EASEMENT DETAIL PARCEL "B"
1" = 40'

APPROVED:
YORK COUNTY BOARD OF SUPERVISORS

BY: Al. Maddalena
Plat Approving Agent

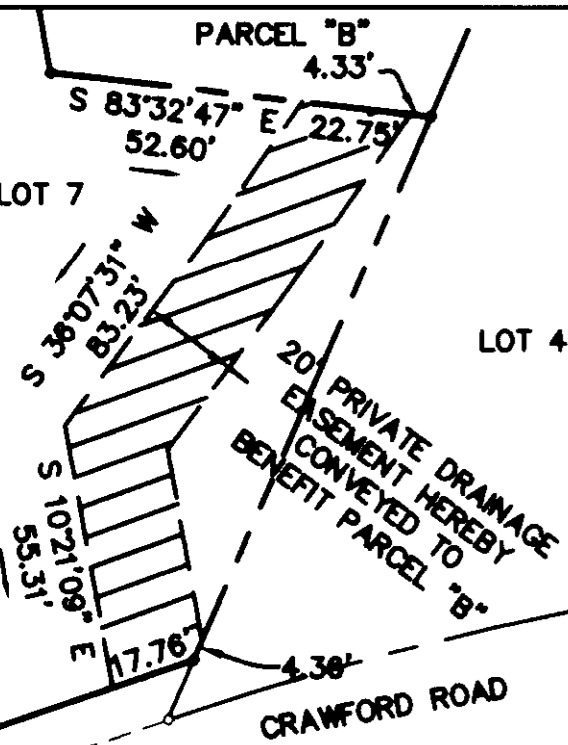
DATE: 1/29/07

STATE OF VIRGINIA
COUNTY OF YORK


In the Clerk's Office of the Circuit Court for the
County of York-Poquoson, the 29th day of JAN, 2007 this
map was presented and admitted to record as
the law directs in Instrument # 070002342 1:00pm

TESTE: Lynn S. Jenkins
Clerk

BY: Rachel Riehl



**EASEMENT DETAIL
LOT 7**
1" = 40'



NOTE:
NO EXISTING PRIVATE WELLS WERE FOUND BY
SURVEY ON EITHER SUBJECT PARCEL.
NO EXISTING PRIVATE SEWAGE DISPOSAL
DRAINFIELD SYSTEM FOUND ON LOT 7.

**CRAWFORD ROAD
ROUTE 637
(30' R/W)**

