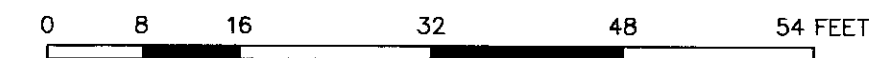


EXHIBIT "2"
PLAT OF
Victory Trace
A CONDOMINIUM

NELSON DISTRICT - YORK COUNTY, VIRGINIA

SCALE: 1/16" = 1' JANUARY 28, 2008



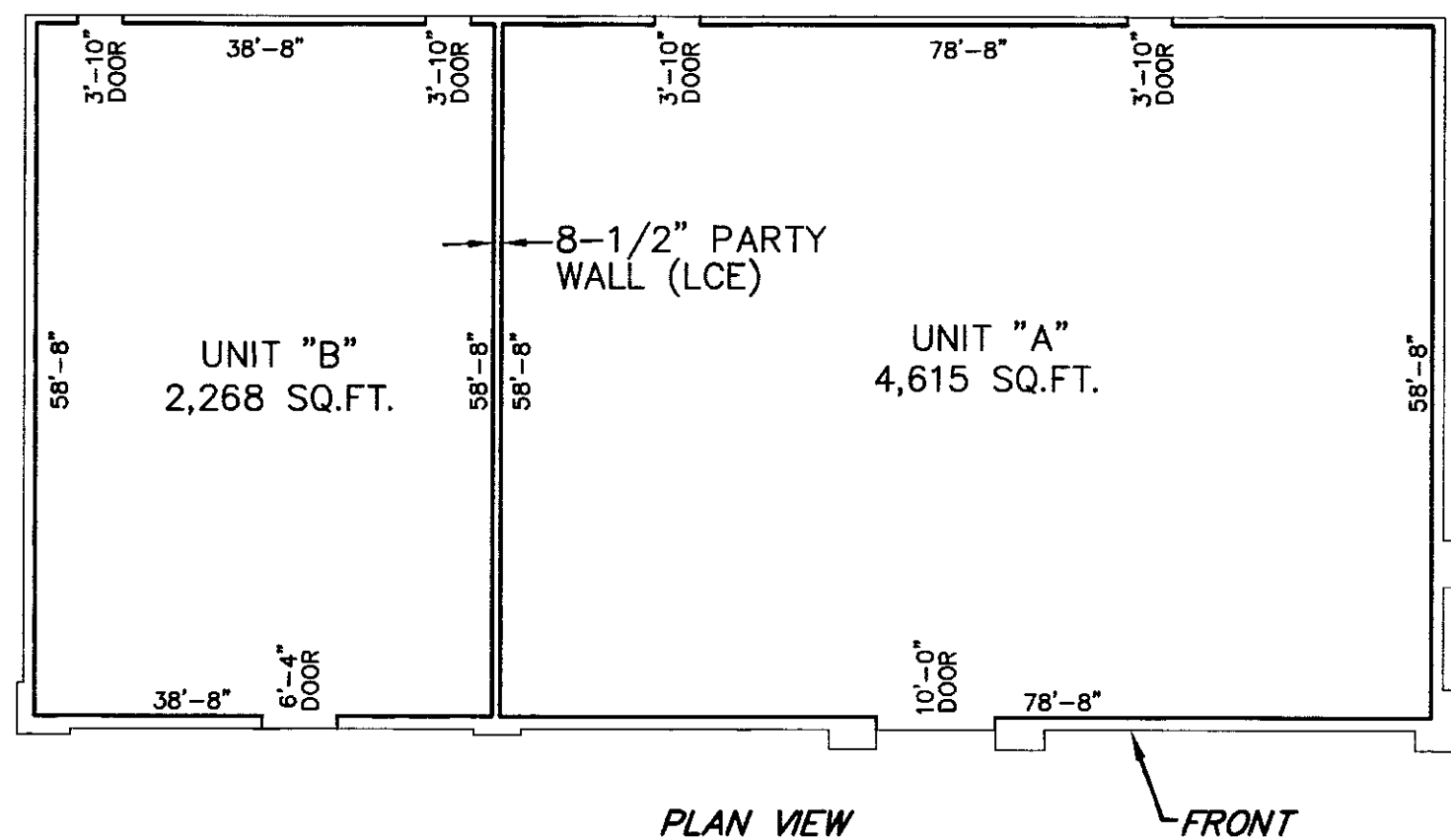

C.E. Newbaker
SURVEYING & PLANNING, INC.

P.O. BOX 1298
YORKTOWN, VA. 23692
PH: 757-240-2562
FAX: 757-926-4880

SHEET 2 OF 3

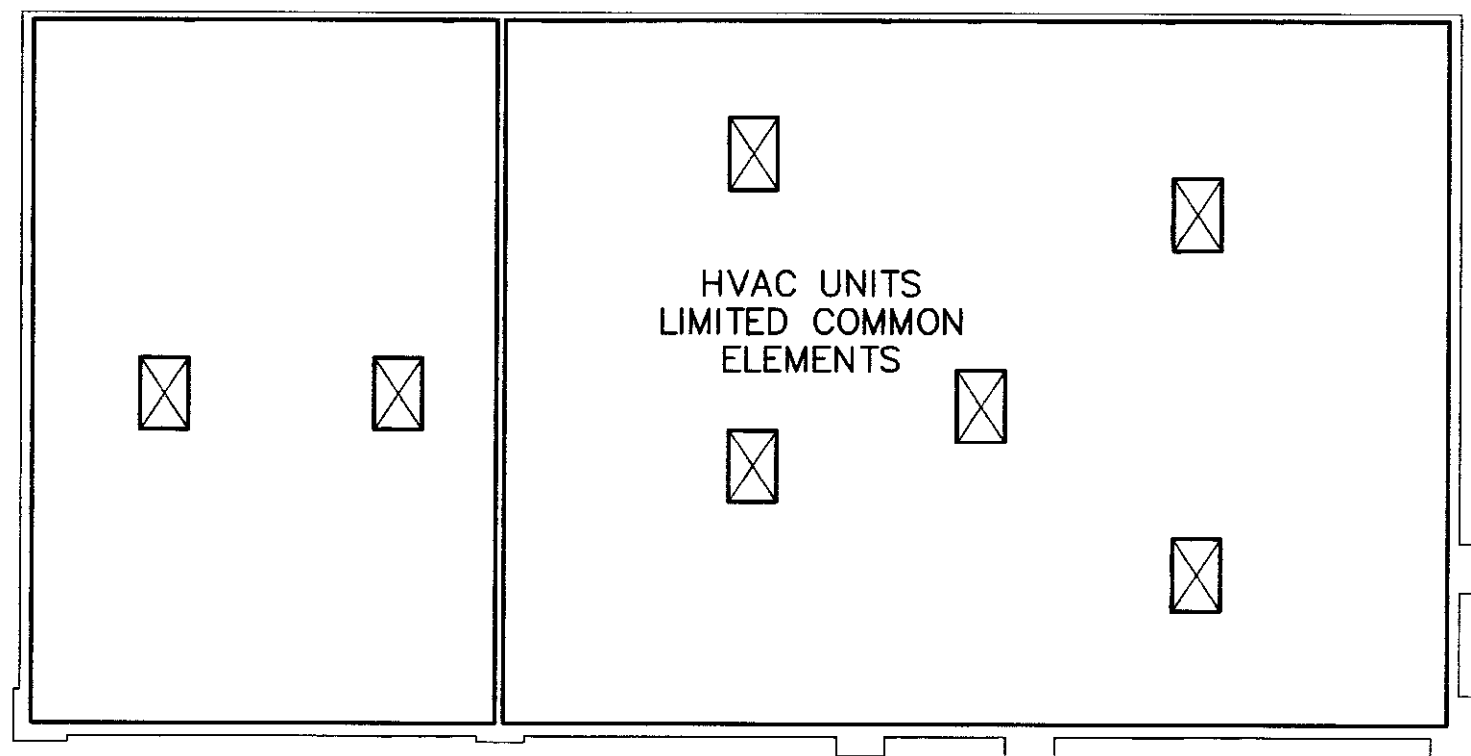
THE UNDERSIGNED CERTIFIES THAT THIS PLAN IS ACCURATE AND COMPLIES WITH THE PROVISIONS OF THE CODE OF VIRGINIA SECTION 55-79.58 (B) AND ALL UNITS DEPICTED HEREON HAVE BEEN SUBSTANTIALLY COMPLETED.

SIGNED: *C.E. Newbaker, III* DATE: 2-19-08
C.E. NEWBAKER, III L.S.# 1380

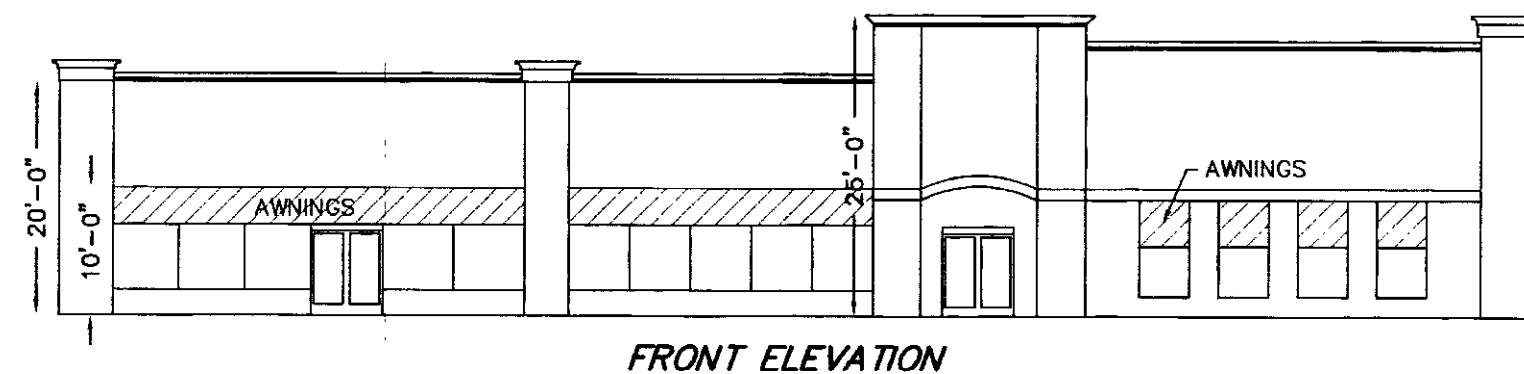


PLAN VIEW

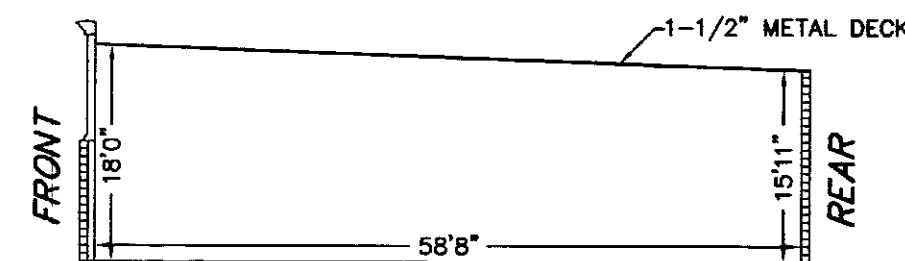
FRONT



PLAN VIEW
ROOF TOP



FRONT ELEVATION



INTERIOR WALL HEIGHTS

- NOTES:
- 1. ALL BUILDING DIMENSIONS SHOWN HEREON ARE INTERIOR DIMENSIONS AND ARE IN FEET.
 - 2. ALL DIVISION WALLS ARE COMMON ELEMENTS.

STATE OF VIRGINIA
COUNTY OF YORK
IN THE CLERK'S OFFICE OF THE CIRCUIT COURT FOR
THE COUNTY OF YORK-POQUOSON, VIRGINIA, THE
27th DAY OF FEB, 2008, THIS PLAT
WAS PRESENTED AND ADMITTED TO RECORD AS THE
LAW DIRECTS AS INSTRUMENT NUMBER LR080003662

TESTE: LYNN S. MENDIBUR
CLERK
BY: *Valerie Lynn Bellard D.C.*

PROPERTY IS ASSESSOR'S PARCEL IDENTIFICATION NUMBER:
GPIN#: S07c-0175-0632 TAX MAP: 29-04-00-004B