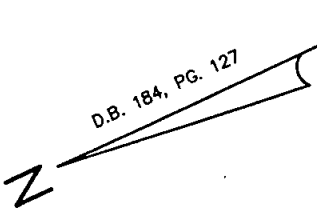




000000068



N. OR F.
COMMONWEALTH OF VIRGINIA
D.B.450, PG.848
TAX MAP: 12-00-00-003
G.P.I.N.: 114B-4290-3622
ZONING: EO/RC

THIS LANDSCAPE PRESERVATION EASEMENT DEDICATION IS WITH THE FREE CONSENT AND IN ACCORDANCE WITH THE DESIRES OF THE UNDERSIGNED TRUSTEES OF THE NEW QUARTER BAPTIST CHURCH.

Rayne Washington 10/24/08
RAYNE WASHINGTON TRUSTEE DATE

Robert L. Johnson 10/24/08
ROBERT L. JOHNSON TRUSTEE DATE

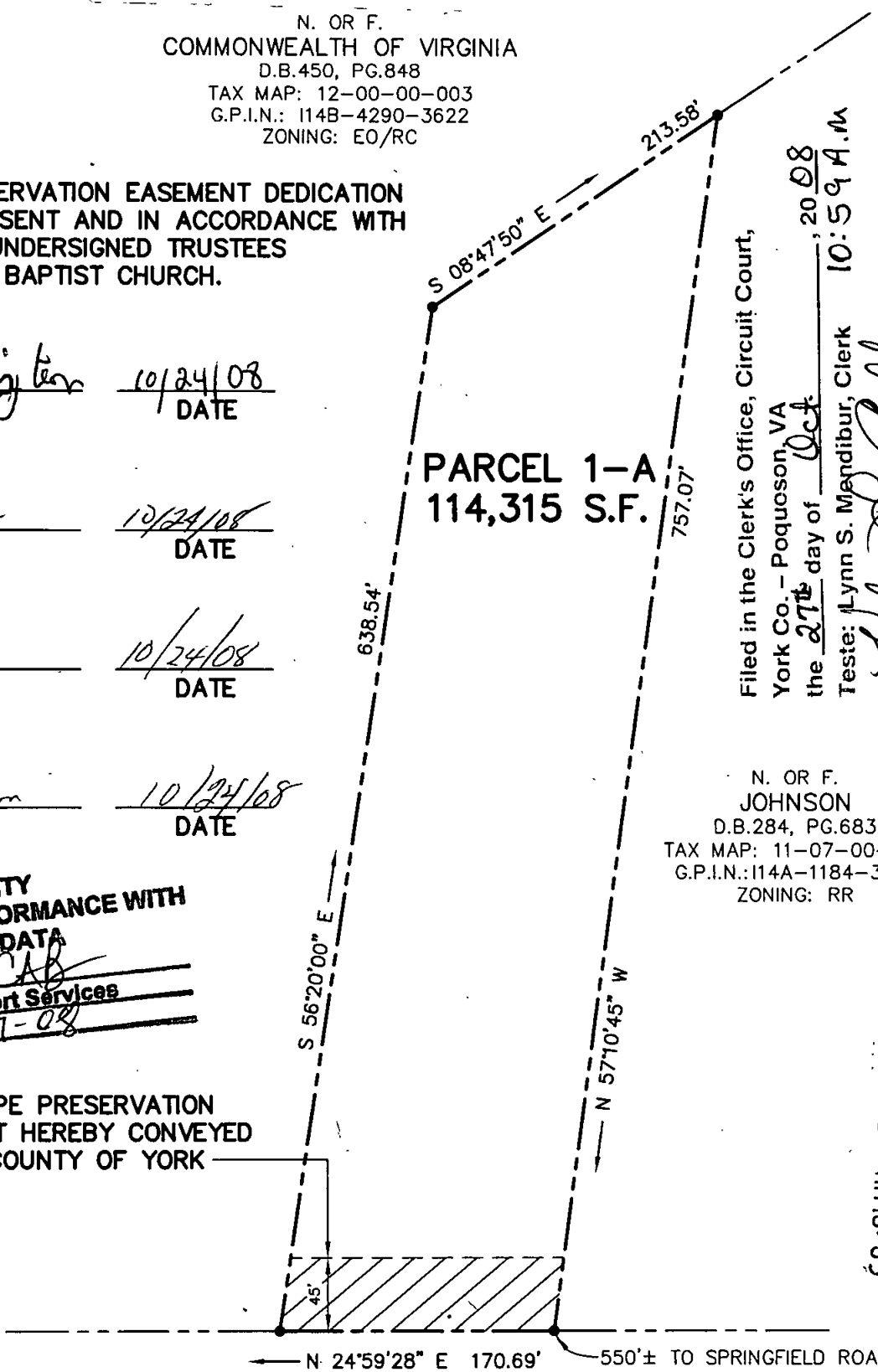
Douglas Jackson 10/24/08
DOUGLAS JACKSON TRUSTEE DATE

Walter E. Johnson 10/24/08
WALTER E. JOHNSON TRUSTEE DATE

**YORK COUNTY
APPROVED AS TO CONFORMANCE WITH
EXISTING GIS DATA**
BY: Carl A. Bryant
TITLE: Computer Support Services
DATE: 10-27-08

LANDSCAPE PRESERVATION
EASEMENT HEREBY CONVEYED
TO THE COUNTY OF YORK


PARCEL 1-A
114,315 S.F.



Filed in the Clerk's Office, Circuit Court,
York Co. - Poquoson, VA
the 27th day of Oct, 2008
Teste: Lynn S. Mandibur, Clerk 10:59 A.M.
By: Valencia G. Gable, D.C.

N. OR F.
JOHNSON
D.B.284, PG.683
TAX MAP: 11-07-00-002
G.P.I.N.: 114A-1184-3616
ZONING: RR


2008 OCT 27 AM 10:59



STATE OF VIRGINIA
CITY/COUNTY: York County TO WIT:
I, Mary Stokes, A NOTARY PUBLIC IN AND FOR THE
JURISDICTION AFORESAID, DO HEREBY CERTIFY THAT THE PERSONS WHOSE
NAMES ARE SIGNED TO THE FOREGOING WRITING HAVE ACKNOWLEDGED THE
SAME BEFORE ME IN MY JURISDICTION AFORESAID.
GIVE UNDER MY HAND THIS 27th DAY OF October, 2008.
MY COMMISSION EXPIRES: 12/31/2011

Mary Stokes
NOTARY PUBLIC # 7079748 REG. NO.

AREA OF EASEMENT = 7.666 S.F.



REFERENCE:
ADDRESS:
1753 PENNIMAN ROAD
INSTRUMENT # 080022997

PLAT OF EASEMENT DEDICATION
FROM: TRUSTEES OF THE NEW QUARTER
BAPTIST CHURCH
TO: COUNTY OF YORK
PROJECT: NEW QUARTER BAPTIST CHURCH

DATE: OCTOBER 21, 2007 SCALE: 1"=100'

CAMPBELL LAND SURVEYING, INC.
P.O. BOX 855, YORKTOWN, VA. 23692
(757) 890-0837

JOB NO. 06-0331 06-0331_ESMT.DWG