




THE UNDERSIGNED CERTIFIES THAT THIS PLAN IS ACCURATE AND COMPLIES WITH THE PROVISIONS OF THE CODE OF VIRGINIA SECTION 55-79.58 (b) AND ALL UNITS DEPICTED HEREON HAVE BEEN SUBSTANTIALLY COMPLETED.

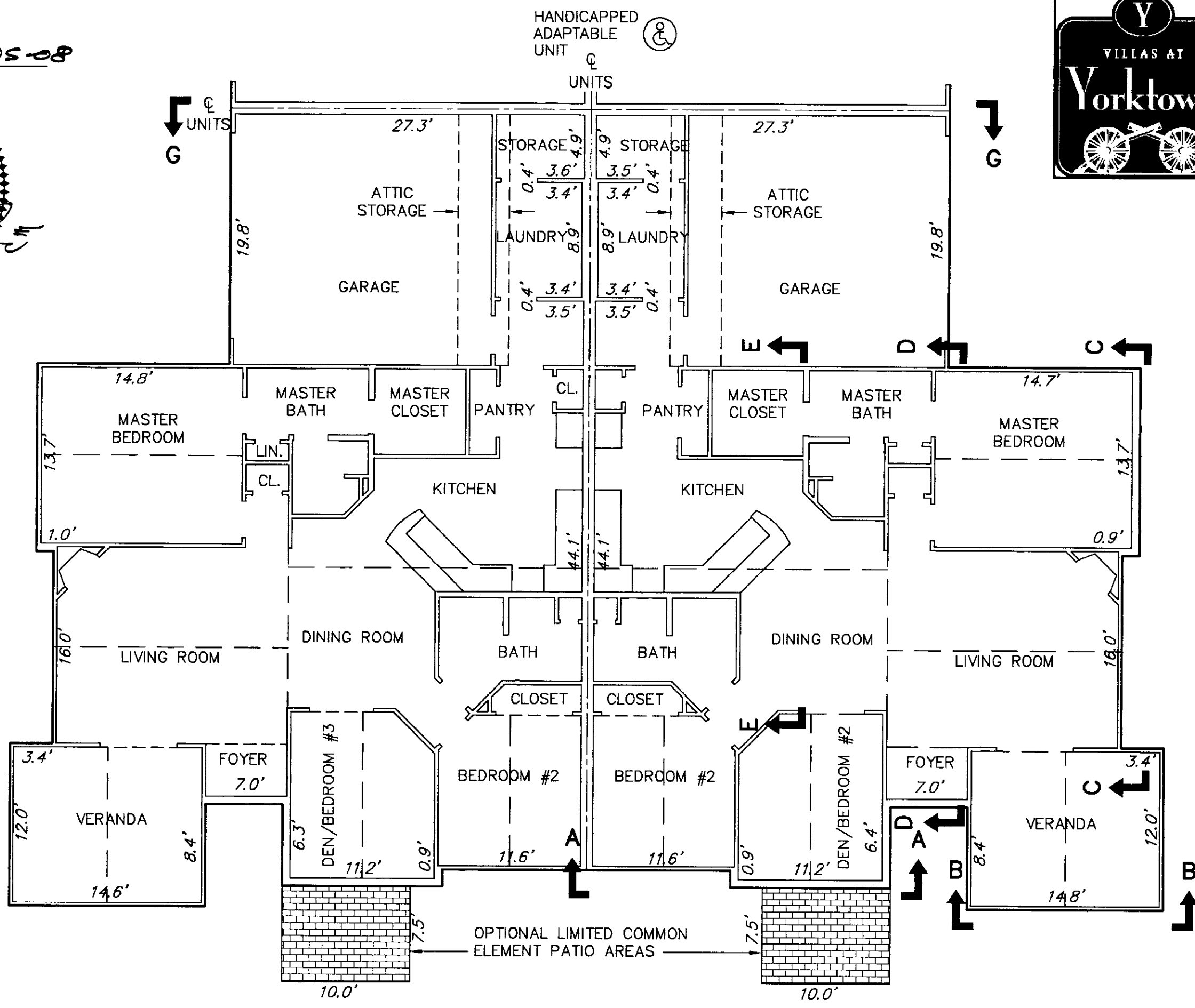
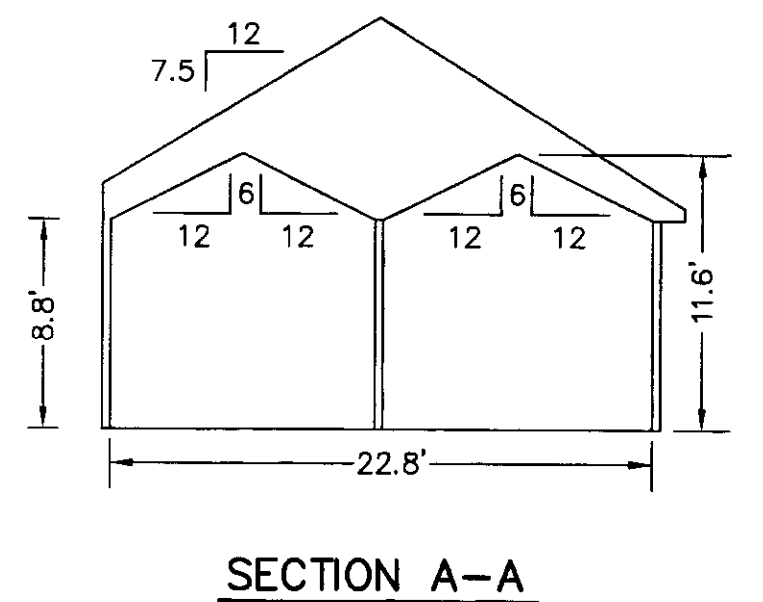
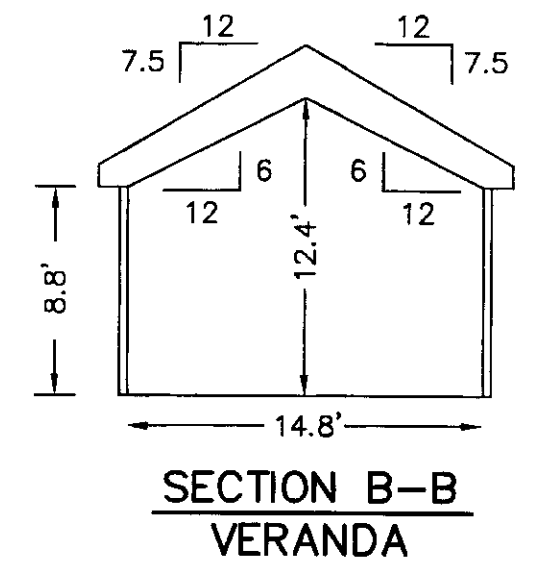
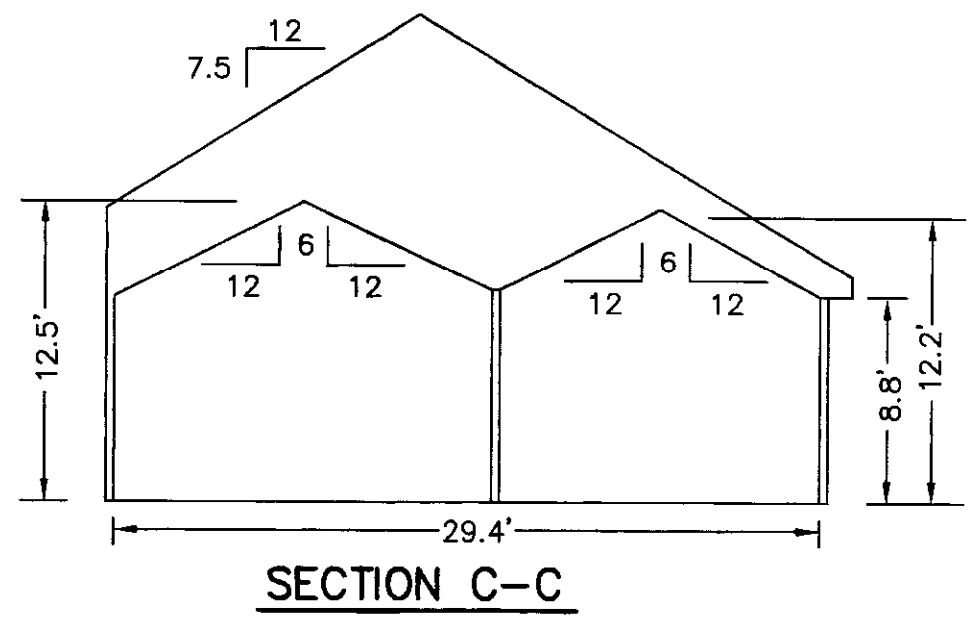
SIGNED: *C.E. Newbaker, III* DATE: 12-05-08  
 C.E. NEWBAKER, III L.S.# 1380



**EXHIBIT "D"**  
**PLAN OF THE**  
*Villas at Yorktown*  
**A CONDOMINIUM**  
**PHASE II**  
 NELSON DISTRICT - COUNTY OF YORK, VIRGINIA  
 DECEMBER 2, 2008  
*C.E. Newbaker*  
 SURVEYING & PLANNING, INC.  
 P.O. BOX 1298  
 YORKTOWN, VA. 23692  
 PH#: 757-240-2562  
 FAX: 757-926-4880

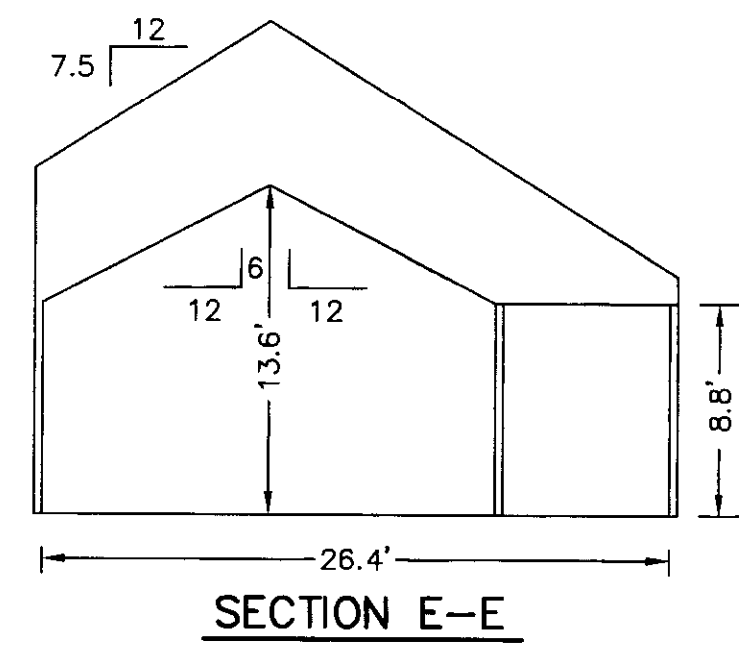
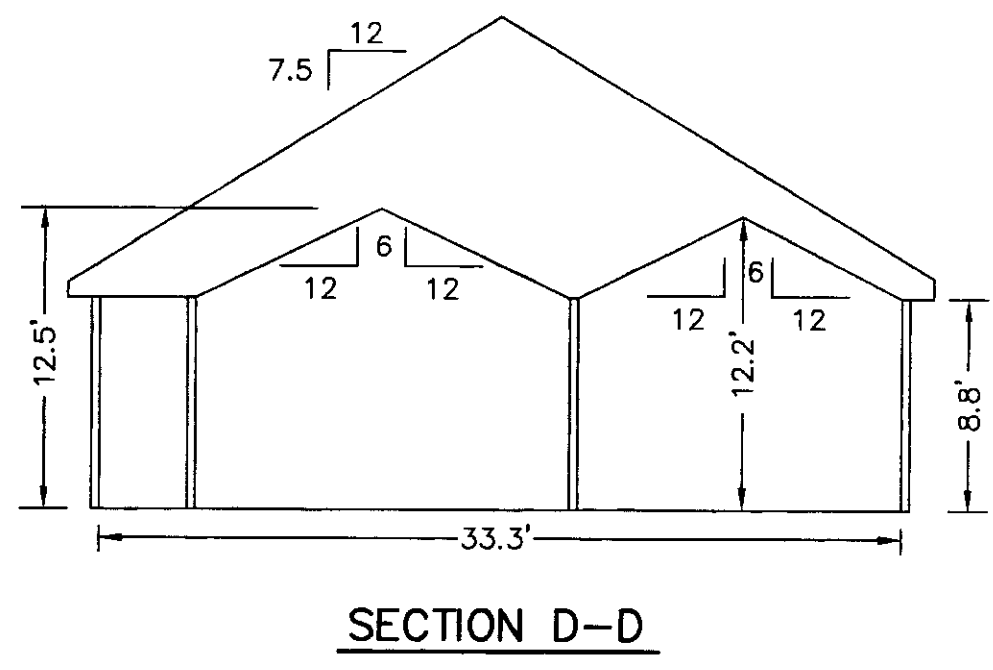
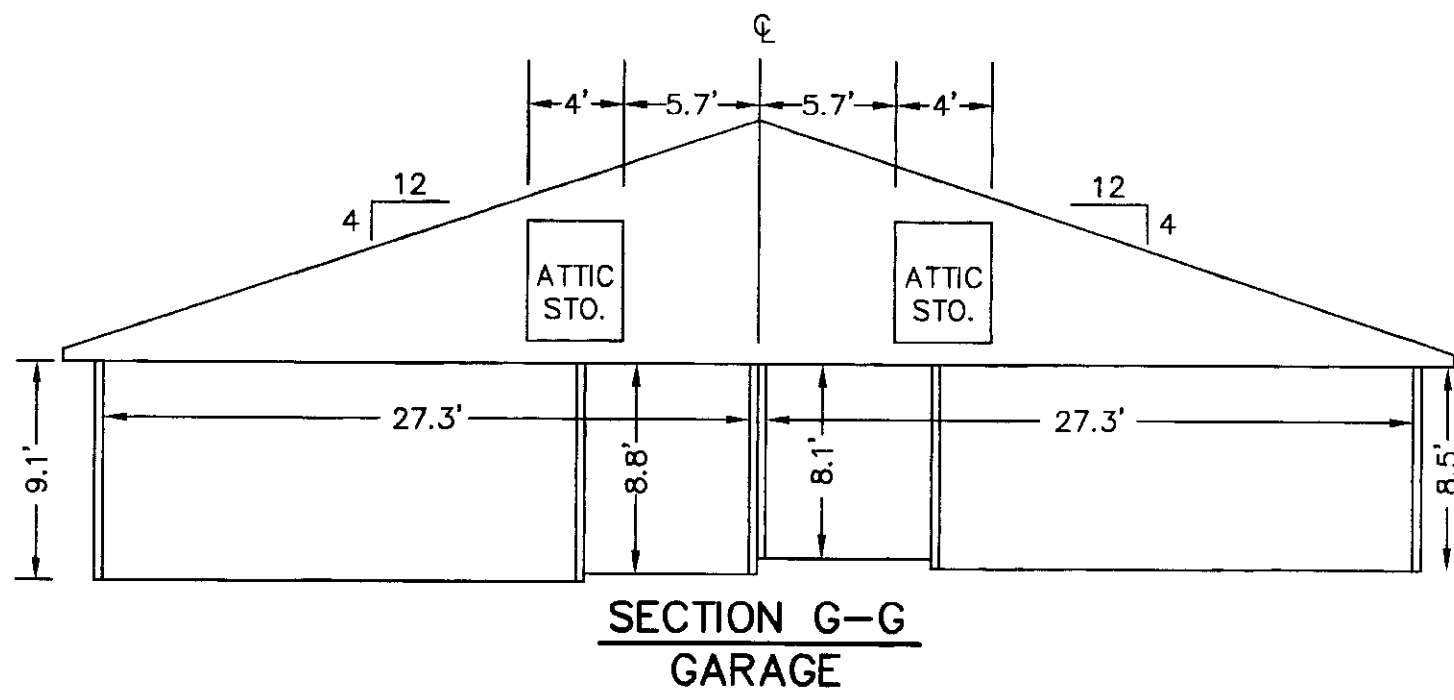


SCALE: 1/8" = 1'  
**SHEET 8 OF 9**



**BUILDING 4-3 CANTERBURY**  
**FLOOR PLAN**

**BUILDING 4-2 CANTERBURY**  
**FLOOR PLAN**



NOTES:  
 1. ALL BUILDING DIMENSIONS SHOWN HEREON ARE INTERIOR DIMENSIONS AND ARE IN FEET.

APPROVED:  
 YORK COUNTY BOARD OF SUPERVISORS  
 BY: *Al. Maddalena* DATE: 12/8/08  
 PLAT APPROVING AGENT

STATE OF VIRGINIA  
 COUNTY OF YORK  
 IN THE CLERK'S OFFICE OF THE CIRCUIT COURT FOR  
 THE COUNTY OF YORK-POQUOSON, VIRGINIA, THE  
9th DAY OF December, 2008, THIS PLAT  
 WAS PRESENTED AND ADMITTED TO RECORD AS THE  
 LAW DIRECTS AS INSTRUMENT NUMBER 080027065  
 12:14pm

TESTE: LYNN S. MENDIBUR, CLERK  
 CLERK  
 BY: *Quade B. Hughes D.C.*