


THE UNDERSIGNED CERTIFIES THAT THIS PLAN IS ACCURATE AND COMPLIES WITH THE PROVISIONS OF THE CODE OF VIRGINIA SECTION 55-79.58 (b) AND ALL UNITS DEPICTED HEREON HAVE BEEN SUBSTANTIALLY COMPLETED.

SIGNED: *[Signature]* DATE: 6-01-2010
 C.E. NEWBAKER, III L.S.# 1380



HANDICAPPED ADAPTABLE UNIT
 UNITS





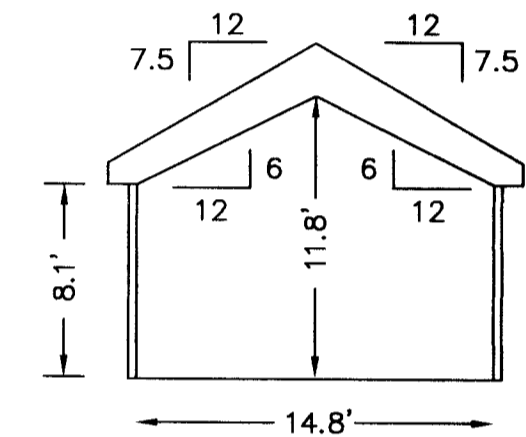
EXHIBIT "D"
 PLAN OF THE
 Villas at Yorktown
 A CONDOMINIUM
 PHASE VII

NELSON DISTRICT - COUNTY OF YORK, VIRGINIA
 MAY 28, 2010

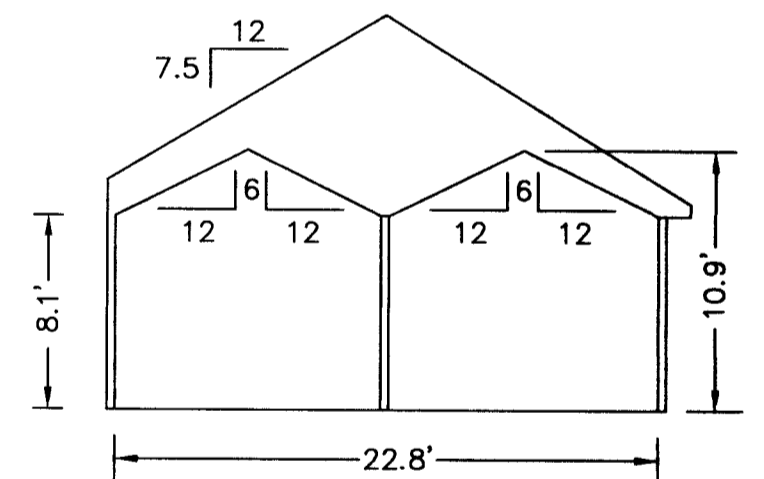
C.E. Newbaker
 SURVEYING & PLANNING, INC.
 P.O. BOX 1298
 YORKTOWN, VA. 23692
 PH#: 757-240-2562
 FAX: 757-926-4880



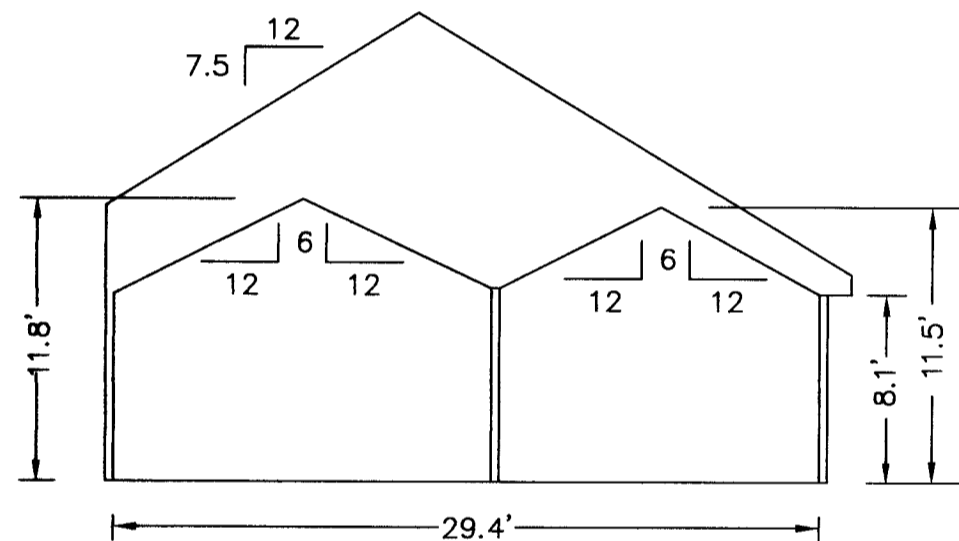
SCALE: 1/8" = 1'
 SHEET 2 OF 4



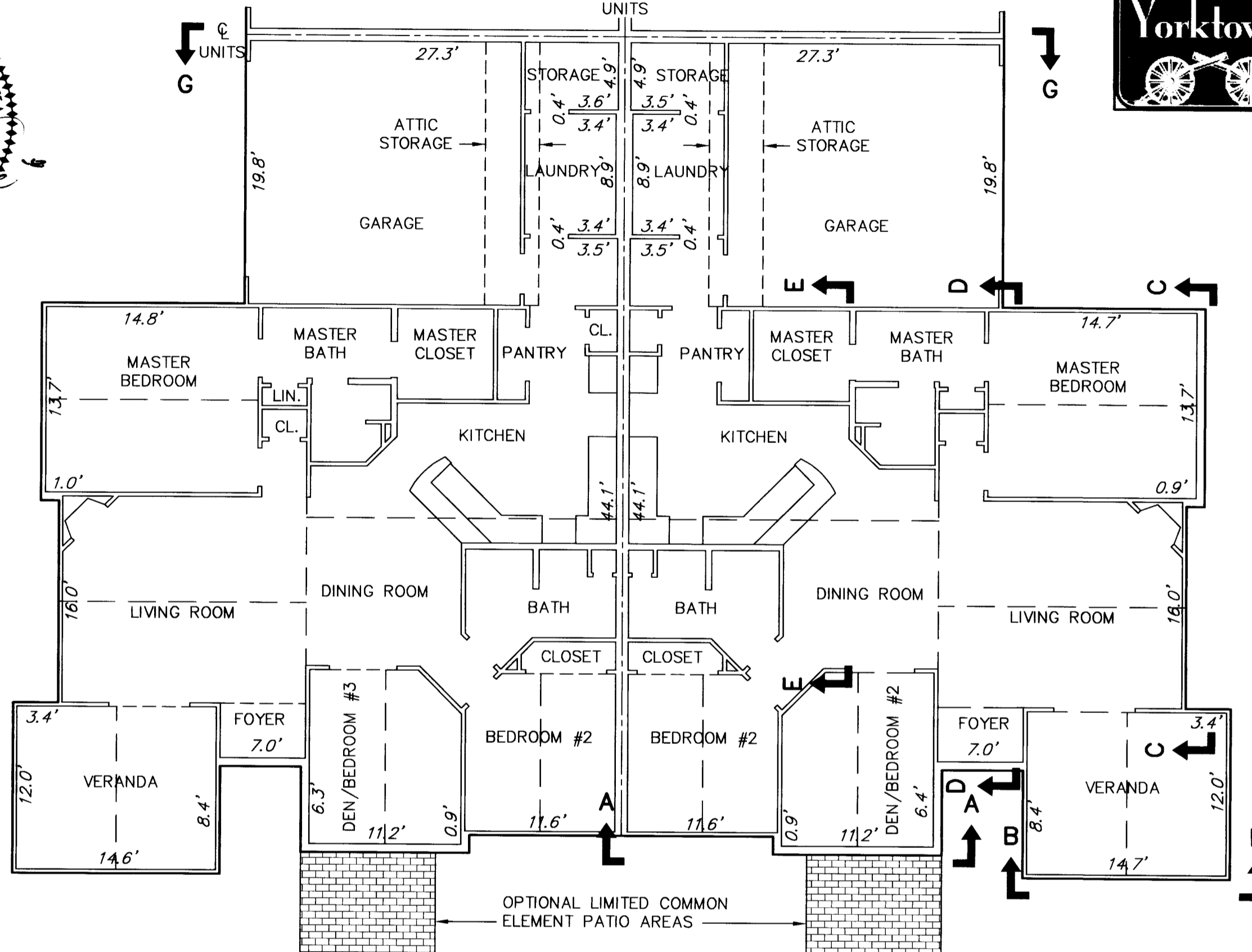
SECTION B-B
 VERANDA



SECTION A-A

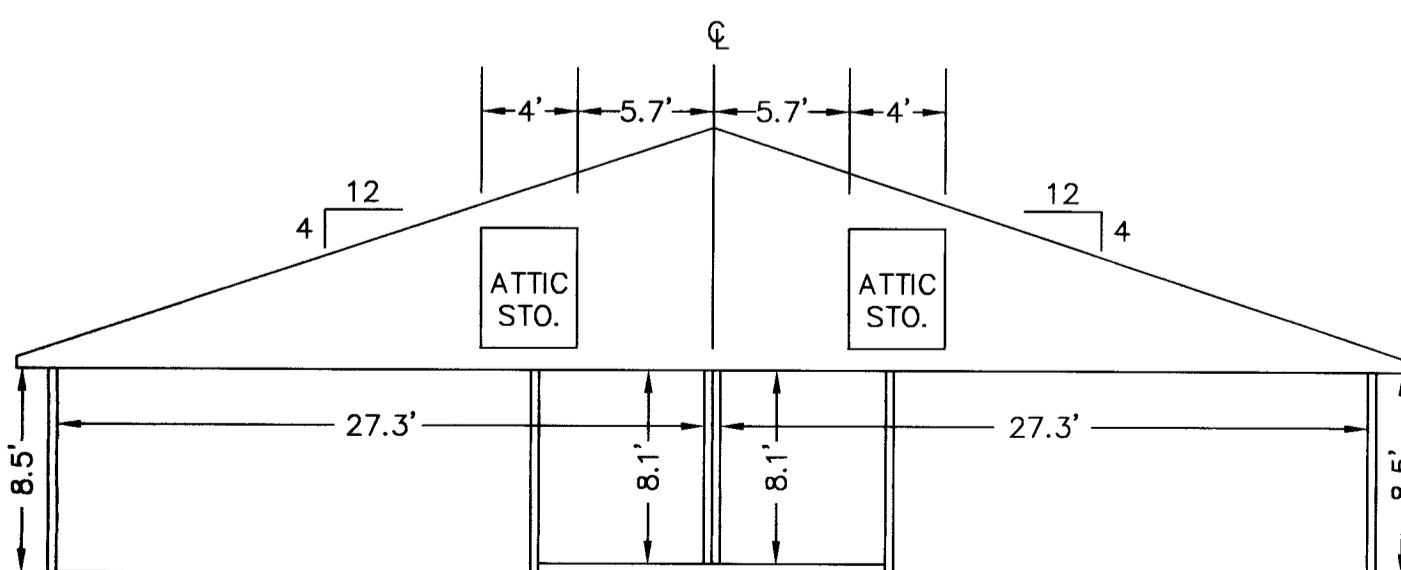


SECTION C-C

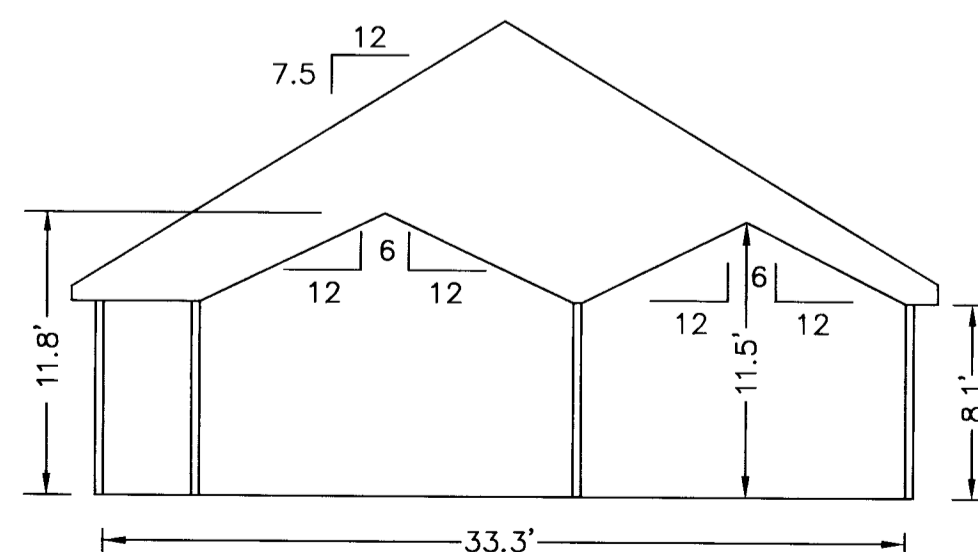


BUILDING 15-4 CANTERBURY
 FLOOR PLAN

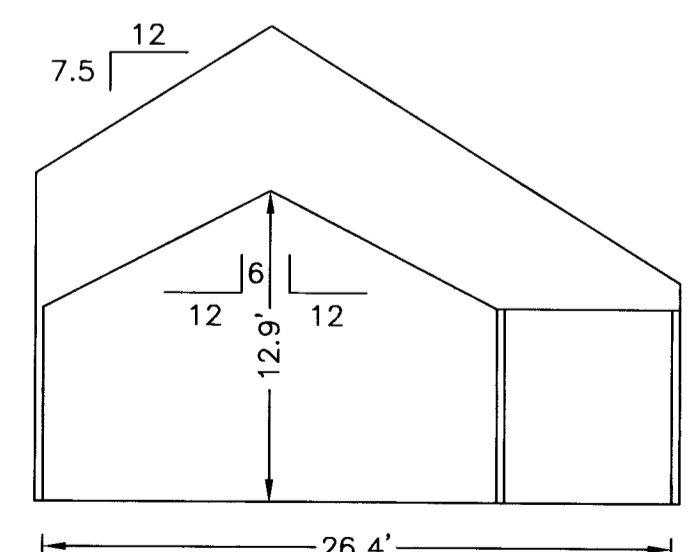
BUILDING 15-3 & 15-1 CANTERBURY
 FLOOR PLAN



SECTION G-G
 GARAGE



SECTION D-D



SECTION E-E

NOTES:
 1. ALL BUILDING DIMENSIONS SHOWN HEREON ARE INTERIOR DIMENSIONS AND ARE IN FEET.

APPROVED:
 YORK COUNTY BOARD OF SUPERVISORS
 BY: *[Signature]* DATE: 6/4/10
 PLAT APPROVING AGENT

STATE OF VIRGINIA
 COUNTY OF YORK
 IN THE CLERK'S OFFICE OF THE CIRCUIT COURT FOR THE COUNTY OF YORK-POQUOSON, VIRGINIA, THE 8th DAY OF June, 2010, THIS PLAT WAS PRESENTED AND ADMITTED TO RECORD AS THE LAW DIRECTS AS INSTRUMENT NUMBER 100094601.

TESTE: *[Signature]* 12:18 pm
 CLERK

BY: *[Signature]*, D.C.