

THE UNDERSIGNED CERTIFIES THAT THIS PLAN IS ACCURATE AND COMPLIES WITH THE PROVISIONS OF THE CODE OF VIRGINIA SECTION 55-79.58 (b) AND ALL UNITS DEPICTED HEREON HAVE BEEN SUBSTANTIALLY COMPLETED.

SIGNED: C.E. NEWBAKER, III L.S.# 1380 DATE: 11/14/12




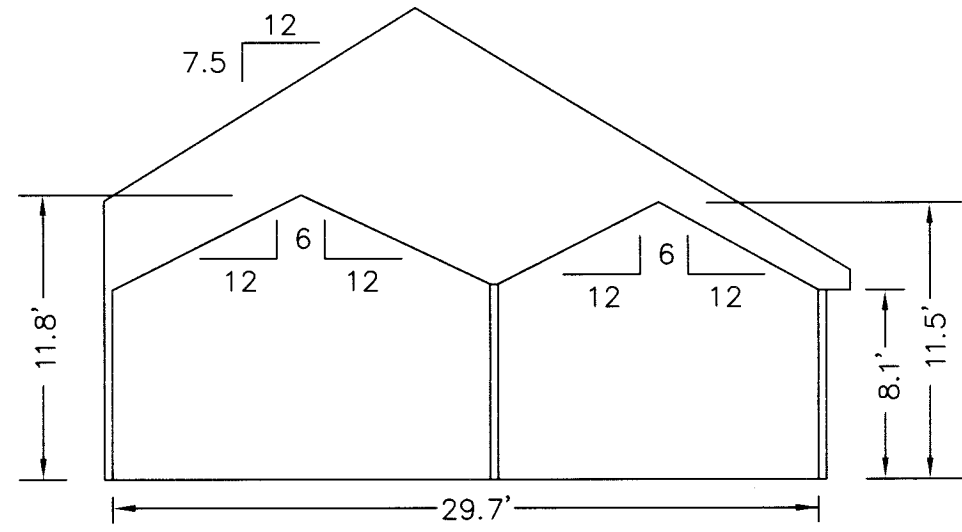
EXHIBIT "D" PLAN OF THE Villas at Yorktown A CONDOMINIUM PHASE XIII

NELSON DISTRICT - COUNTY OF YORK, VIRGINIA NOVEMBER 1, 2012

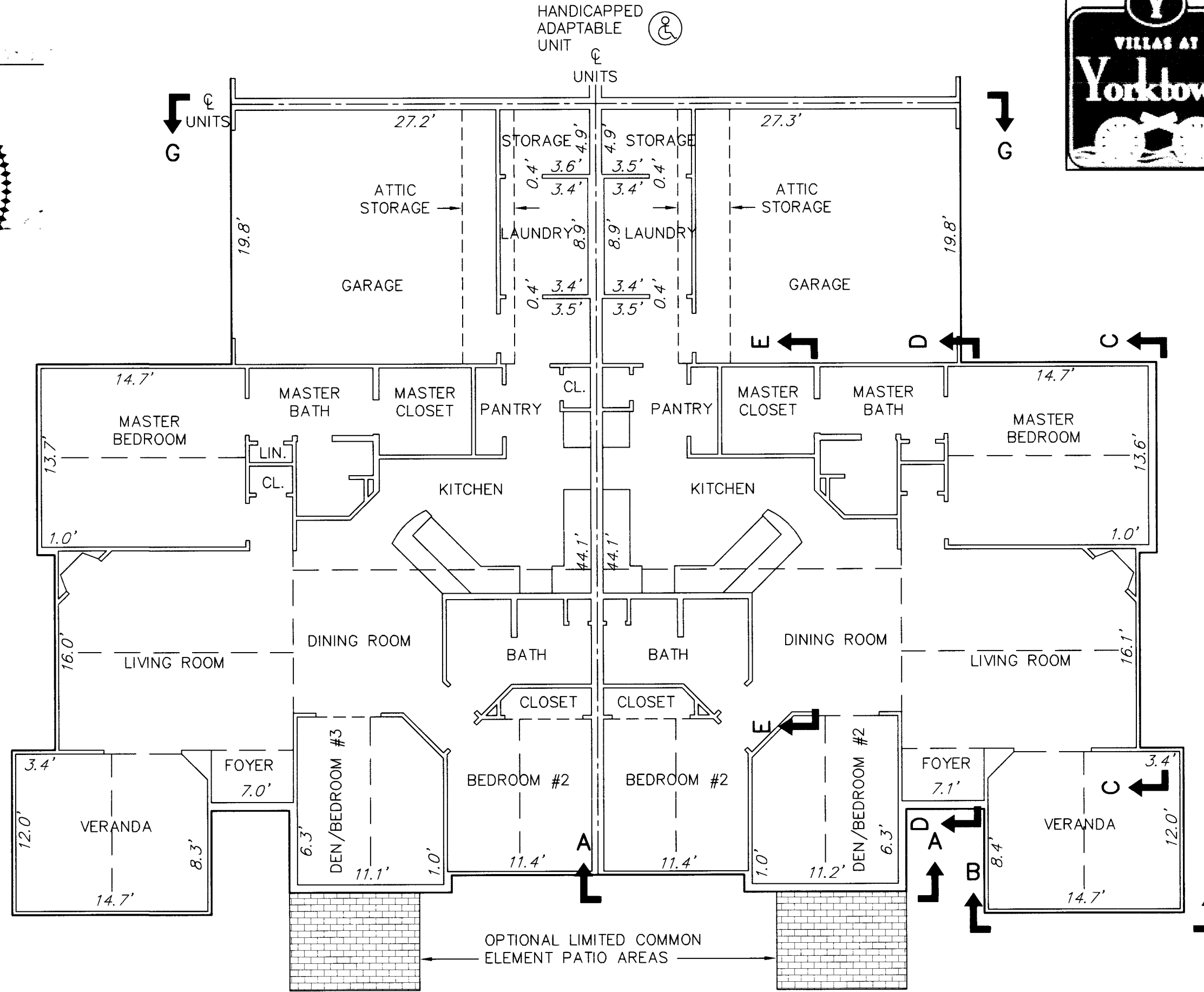
C.E. Newbaker SURVEYING & PLANNING, INC. P.O. BOX 1298 YORKTOWN, VA. 23692 PH#: 757-240-2562 FAX: 757-926-4880



SCALE: 1/8" = 1' SHEET 4 OF 7

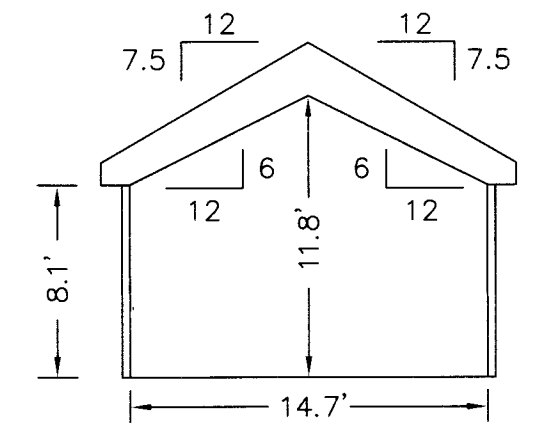


SECTION C-C

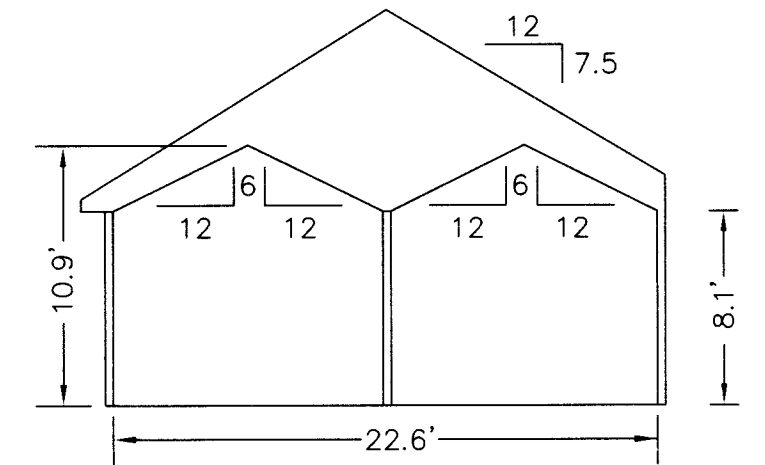


BUILDING 18-2 CANTERBURY FLOOR PLAN

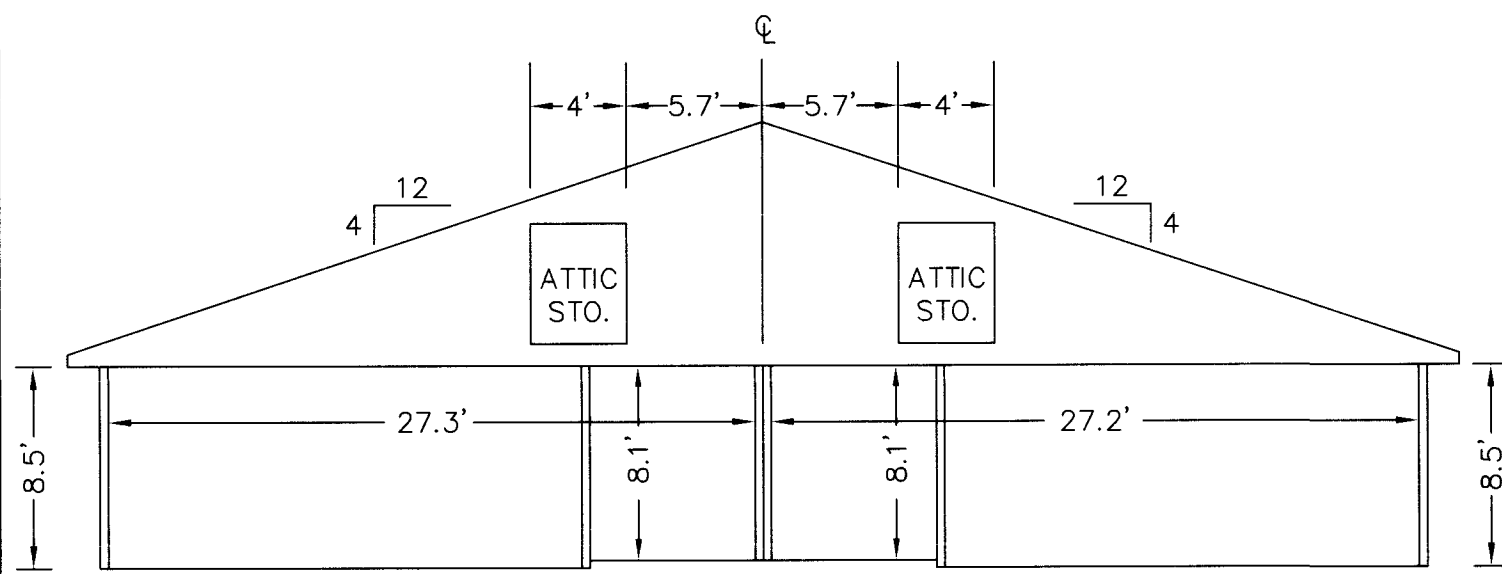
BUILDING 18-1 CANTERBURY FLOOR PLAN



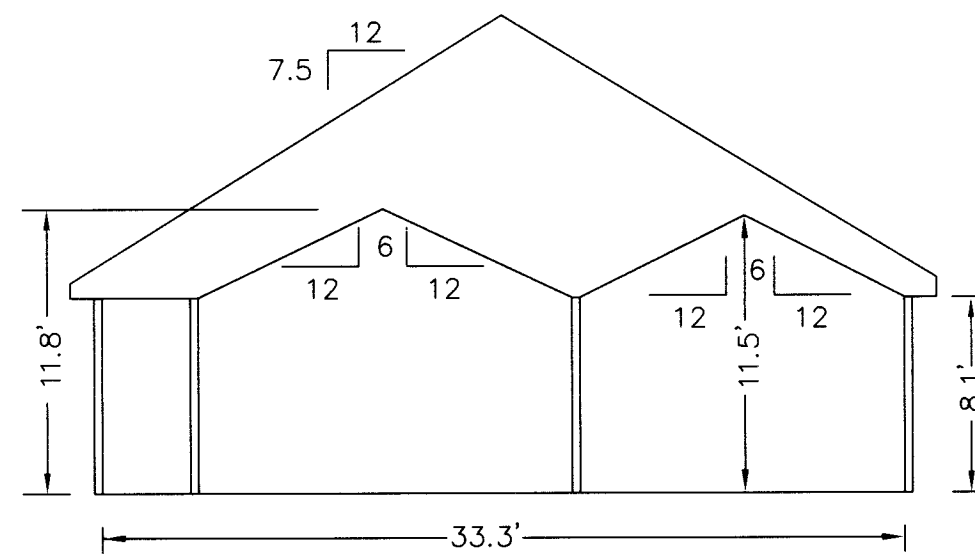
SECTION B-B VERANDA



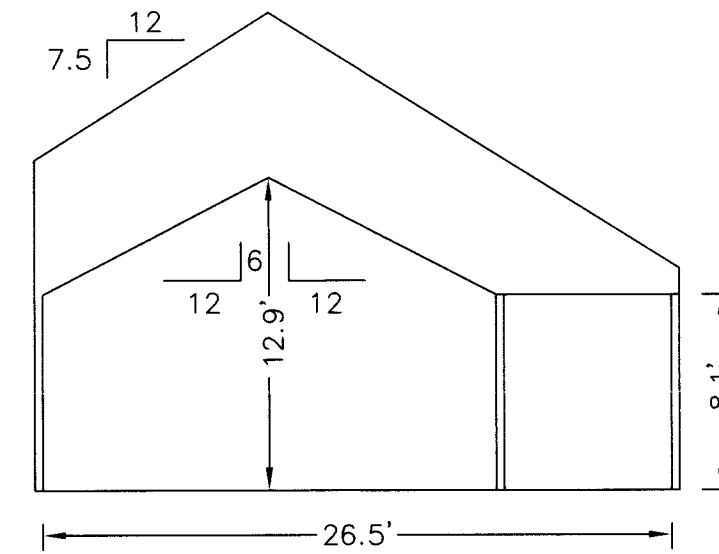
SECTION A-A



SECTION G-G GARAGE



SECTION D-D



SECTION E-E

NOTES: 1. ALL BUILDING DIMENSIONS SHOWN HEREON ARE INTERIOR DIMENSIONS AND ARE IN FEET.

APPROVED: YORK COUNTY BOARD OF SUPERVISORS BY: U. Maddalena DATE: 11/14/12 PLAT APPROVING AGENT

STATE OF VIRGINIA COUNTY OF YORK IN THE CLERK'S OFFICE OF THE CIRCUIT COURT FOR THE COUNTY OF YORK-POQUOSON, VIRGINIA, THE 14th DAY OF November, 2012, THIS PLAT WAS PRESENTED AND ADMITTED TO RECORD AS THE LAW DIRECTS AS INSTRUMENT NUMBER 12000200 9:50am

TESTE: Lynn S. Mendibur CLERK

BY: Lisa Swaden, D.C.