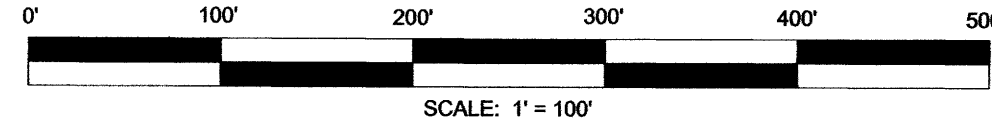



OWNER'S CONSENT STATEMENT
 THE VACATION OF PROPERTY LINE SHOWN HEREON IS WITH THE FREE CONSENT AND IN ACCORDANCE WITH THE DESIRE OF THE UNDERSIGNED OWNER(S)


BILLY J. BOUTWELL, SR.
Billy J. Boutwell Sr.
 SIGNATURE DATE 4-18-17



PROPERTY LINE VACATION
 OF PROPERTY STANDING IN THE NAME OF
BILLY J. BOUTWELL, SR. & JOYCE D. BOUTWELL
 BEING
 A PORTION OF LOT 17, "OLD QUAKER ESTATES, LOTS 15-18" &
 50' PRIVATE ROAD
 LOCATED: BRUTON MAGISTERIAL DISTRICT
 YORK COUNTY, VIRGINIA
 DATE: MARCH 30, 2017 SCALE: 1" = 100'

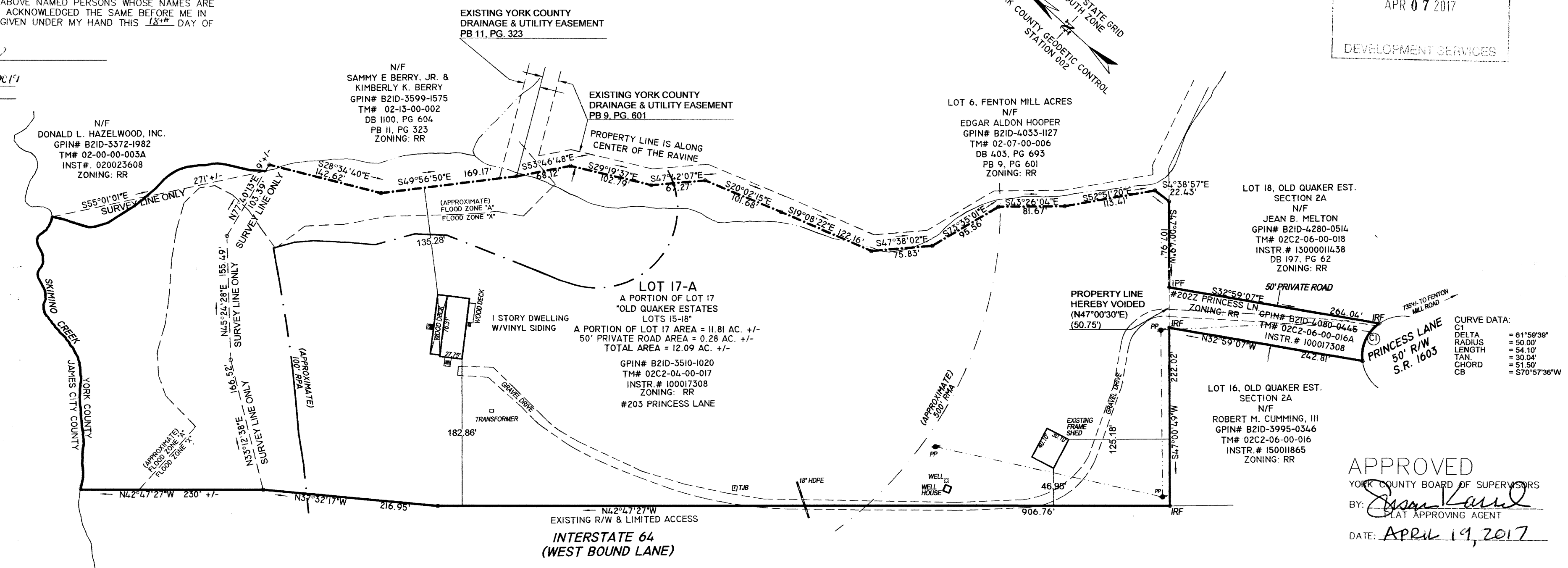


MITCHELL LAND SURVEYING, LLC
 LAND SURVEYING AND LAND PLANNING
 P.O. BOX 565
 SHACKLEFORDS, VIRGINIA 23156
 (804) 241-5385

CERTIFICATE OF NOTARIZATION FOR OWNER - BILLY J. BOUTWELL, SR.
 STATE OF VIRGINIA TO WIT:
 I, *Stephany A. Huckaby*, A NOTARY PUBLIC IN AND FOR THE CITY/COUNTY OF *Newport News*, VIRGINIA, DO HEREBY CERTIFY THAT THE ABOVE NAMED PERSONS WHOSE NAMES ARE SIGNED TO THE FOREGOING WRITING HAVE ACKNOWLEDGED THE SAME BEFORE ME IN MY PRESENCE AND STATE AFORESAID. GIVEN UNDER MY HAND THIS 18th DAY OF April, 2017.
Stephany A. Huckaby
 NOTARY SIGNATURE
 MY COMMISSION EXPIRES April 30, 2019
 REGISTRATION NO. 277627



JOYCE D. BOUTWELL
Joyce D. Boutwell
 SIGNATURE DATE 4/18/2017

CERTIFICATE OF NOTARIZATION FOR OWNER - JOYCE D. BOUTWELL
 STATE OF VIRGINIA TO WIT:
 I, *Stephany A. Huckaby*, A NOTARY PUBLIC IN AND FOR THE CITY/COUNTY OF *Newport News*, VIRGINIA, DO HEREBY CERTIFY THAT THE ABOVE NAMED PERSONS WHOSE NAMES ARE SIGNED TO THE FOREGOING WRITING HAVE ACKNOWLEDGED THE SAME BEFORE ME IN MY PRESENCE AND STATE AFORESAID. GIVEN UNDER MY HAND THIS 18th DAY OF April, 2017.
Stephany A. Huckaby
 NOTARY SIGNATURE
 MY COMMISSION EXPIRES April 30, 2019
 REGISTRATION NO. 277627



CURVE DATA:

C1	= 61°59'39"
RADIUS	= 50.00'
LENGTH	= 54.10'
TAN	= 30.04'
CHORD	= 51.59'
CB	= 57°57'36"


APPROVED
 YORK COUNTY BOARD OF SUPERVISORS
 BY: *James K. Laid*
 PLAT APPROVING AGENT
 DATE: APRIL 19, 2017

STATE OF VIRGINIA
 COUNTY OF YORK
 IN THE CLERK'S OFFICE OF THE CIRCUIT COURT FOR THE COUNTY OF YORK-POQUOSON THE 30th DAY OF April, 2017. THIS MAP WAS PRESENTED AND ADMITTED TO RECORD AS THE LAW DIRECTS AS INSTRUMENT # 17000704a

TESTE: *Kristin N. Nelson*
 CLERK
 BY: *Carol W. Phyllis D.C.*

THIS PLAT IS BASED UPON RECORD INFORMATION AND DOES NOT REPRESENT A CURRENT FIELD SURVEY. THIS PLAT MEETS ALL THE REQUIRED MINIMUM STANDARDS TO THE BEST OF MY KNOWLEDGE AND BELIEF.

JAMES E. MITCHELL, LAND SURVEYOR
 VIRGINIA LICENSE #452B.



2017-03-30 11:08:33